

The idea of this "staycation" was to explore unusual and less know parts of Manhattan, visit places i have not seen/visit before, dine in popular places that i heard about but never tried. I planned various routes and activities for every day - almost all the days included a lot of walking and seeing something new.

<b>BITING THE BIG APPLE</b>	
<b>OCTOBER 3 - OCTOBER 10</b>	<b>MANHATTAN, NEW YORK</b>
DAY 1 - OCTOBER 3	Financial District - aimed mostly toward seeing new places (obviously i had seen Memorial Pools and One World Trade Center, but i never visited Oservatory)
DAY 2 - OCTOBER 4	Lower East Side, Chinatown, Little Italy, NoLiTa, SoHo, TriBeCa, West-Greenwich Village - this day was aimed to walk zig-zag of the streets of each district (North to South and East to West), try various food cuisines, as well as visit unusual location along the
DAY 3 - OCTOBER 5	continue with West-Greenwich Village, Meetpacking District, Architectural Site-Seeing Cruise around Manhattan (almost 3hrs); celebrate Birthday with family in Brooklyn
DAY 4 - OCTOBER 6	Murray Hill, Midtown East, part of Midtown West - aimed mostly at seeing unusual and interesting places
DAY 5 - OCTOBER 7	walk down Broadway from 242nd Street in Bronx (last stop on 1 train) to Battery Park (all the way to the water) in Manhattan (1st stop on 1 train); visited numerous places on the way (to both sides of Broadway) but always returned to the same spot on Broadway to contintue with the walk - i had this idea for a long time, but wanted to accomplish it in one day (Broadway is the oldest North-South main thoroughfare in New York City, dating to the first New Amsterdam settlement). Broadway's length throughout Manhattan is 13.2 miles. After i exited subway station on 242nd Street and started my city hike, it took me 11 hrs to go all the way down to Battery Park (including all side-visits and food stops). Total distance covered in those 11hrs around 25miles (or 40km).
DAY 6 & 7 (OCTOBER 8 & 9)	XX - Rained out - stayed home
DAY 8 - OCTOBER 10	East Part of Financial District, East Village, part of Greenwich Village

<b>MONDAY OCTOBER 3</b>		
Subway to Fulton St Station, NYC	arrive to Fulton Street Station	
Broadway	walk Broadway in the direction of Battery Park	
Sidewalk Clock on Maiden Lane	corner of Maiden Lane and Broadway (on the ground)	William Barthman Jewelers (over 130 years)
Trinity Cemetery with Tombstone Riddle	"Remember Death" Tombstone Riddle; Alexander Hamilton tomb (by Trinity Church)	
Broadway and Canyon of Heroes	ground markers	
Federal Hall (with G.Washington statue)	modelled after Parthenon; "Oath Bible" on display inside Federal Hall	free; Mon-Fri 9am-5pm; Wall Street & Broad Street
NY Stock Exchange	from outside	
Buttonwood Tree	to the left of Stock Exchange main entrance (18 Broad Street)	tree Symbolizes the very foundation of New York Stock Exchange - 1972 - merchants gathered daily beneath Buttonwood tree that grew nearby (few dozen traders)
Foundations of Lovelace Tavern	85 Broad Street (close to Stock Exchange) (Stock Exchange is on the Broad Street)	tavern dating back to "New Amsterdam" year 1670 (through glass - under ground)
Stone Street	cobblestone; restaurants; vintage	one of the best "old" streets
Fraunces Tavern	54 Pearl Street; museum on 2nd floor; \$7 Mon-Fri 12pm-5pm; have a beer (huge selection); eat in restaurant; relax at wiskey bar	3 story brick building; revolutionaries plotted New York Tea Party there; merchants found NY Chamber of commerce
Bowling Green	located at the very end of Broadway	oldest park in NYC; location of statue of King George III; after Stamp Act (1765) and after Decl of Ind. Signed (1776), statue destroyed by civilians and soldiers
Netherlands Monument Flaggpole	North end of Battery Park (Battery Place meets State Street and Broadway)	1926; 300th Anniv of Dutch settling Manhattan; story depicted - sale of Manhattan to Dutch by Indians; 60 guilders = \$24 worth of beads; Indian wears incorrect bonnet - they were worn by Plains Indians and never by Algonquins; Manhattan - no legal document of sale of Manhattan (contrast to Staten Island - from which the idea of beads came from); Indians most likely never "sold" Manhattan, but more likely "rented" it
American Merchant Mariner's Memorial	Battery Park - shoreline (in the water)	WWII torpedoed ships in South Africa (1942) - Memorial is based on the photo image
9/11 Memorial	Reflecting Pools, Survivor Tree, Rays of Hope (outside and inside)	
One World Observatory	be there 15min in advance if booked specific time online	allow 1-1.5hrs for complete visit

<b>FOOD:</b>		
<b>mid-day options</b>		
Luke Lobster	26 William Street	
<b>Faunce's Tavern</b>	54 Pearl Street	Tasted draft beers: Porterhouse red & Porterhouse Plain Porter; great !
<b>Crepe's du Nord</b>	17 South William Street	ate Gluten Free Buckwheat option; all choices are great
Original Soup Man	110 Pearl Street	
<b>evening options:</b>		
<b>Da Claudio</b>	21 Ann Street	ok atmosphere; not huge selection; good quality
Barbalu Restaurant	225 Front Street #227	
Trinity Place	115 Broadway	

<b>TUESDAY OCTOBER 4</b>		
<i>Lower East Side</i>	take F train to Delancey St/Essex St Station	
	<b>walk to E. Houston and have bagel with lox at "Russ and Daughters"</b>	179 East Houston St; Excellent - bagel with cream cheese and New Zealand Nova Salmon
	walk up and down Orchard, Ludlow, Essex Streets (E.Houston <--> East Broadway)	Orahcrd St and Ludlow St are best "happening" Streets
	Eldridge Street Synagogue (by Canal St)	12 Eldridge Street
	Essex Street Market - Essex and Delancey	122 Essex
<i>Chinatown</i>	walk up and down Allen Street (wide), Eldridge, Forsyth, Chrystie, Bowery Streets (East Houston <--> Canal St)	
	Mahayana Buddhist Temple (Bowery and Canal)	133 Canal St (by Manhattan Bridge)
	Confucius Plaza	
	walk Division St, East Browadway, Henry St (between Manhattan Bridge and Bowery)	
	walk up and down Mott, Mulberry, Baxter, and Centre Streets (between Canal and Worth St); Bayard St (perpendicular to others)	also walk Pell St, and Doyer St
	Columbus Park	
	*Five Points (approx. Worth St and Baxter St; Columbus Park)	also, check out Mulberry Bend
Food Options in Chinatown:	Great New York Noodles	28 Bowery
	Lam Zhou Handmade Noodle	144 East Broadway
	<b>Nom Wah Tea Parlor !!</b>	12 Doyers Street
	Oriental Garden	14 Elizabeth Street
	Prosperity Dumpling	46 Eldridge Street
	Spicy Village	688 Forsyth Street
	Xi'An Famous Foods !!! (zimmern and Bourdain)	67 Bayard Street
	Street Food Carts (Xin Jiang, Golden Steamer, Sun Hing)	anywhere in neighnorhood
	Bah Mi Saigon (Vietnamese) - get BBQ pork Sandwich	198 Grand St
	<b>Dragon Land Bakery</b>	125-35 Walker St (between Baxter & Centre St)
<i>Little Italy</i>	walk up and down Elizabeth, Mott, Mulberry, Baxter Centre Streets; Hester and grand Streets (perpendicular); (Canal <--> Broome)	Mulberry St is only what's left of Little Italy (everything else - part of Chinatown)
	128 Mott St (Godfather movie - Vito Corleone gets shot by his car)	
Food Options in Little Italy:	Rubirosa (Neapolitan Pizza; chicken Parm)	
	Torrisi Italian Specialities	
<i>Nolita</i>	walk up and down Elizabeth, Mott, Mulberry Streets (Kenmare, Spring, and Prince - perpendicular); (Broome <--> E. Houston)	lots of cafes and restaurants, boutique shops
	Old St.Patrick's Cathedral; note: (Old St Patrick's Cathedral was used for interior scenes in Godfather's baptism ceremony)	263 Mulberry St

<i>SOHO</i>	shopping (skip or pass through); Broadway to 6th; and Canal to West Houston	brand name shopping and dining
	Floating Map on Greene Street ("New York City's largest Subway Map)	110 Greene St
	Cortland Alley (alley starts on south side of Canal between Broadway and Lafayette) - close to TriBeCa	best street for dark alley for movies
<i>Tribeca</i>	walk up and down streets from Broadway to West St; and East to West (Chambers St to Canal St)	Trendy Neighborhood for \$\$\$
	Duane Street and Reade St (hence DuaneReade)	
<i>Hudson Square</i>	(skip or pass through); Canal <--> West Houston; 6th Ave <--> West Street (by water)	Greenwich St is the best to go from TriBeCa to West Village
<i>West Village</i>	West Houston <--> Gansevoort St; West St <--> 6th Ave	
	walk all small streets like zig-zag (West St <--> Hudson St; W.Houston <--> Gansevoort St)	
	famous New York brownstones (200 years old; colorful; tree lined streets)	Morton, Barrow, Christopher, Charles, Perry, Bedford, Bleeker, West 10th Streets
	TV Shows: Sex and the City - Carrie's apt: 66 Perry St; Friends House: 90 Bedford St	
	interesting intersection: West 4th and West 10th Streets	
	Sheridan Park (Christopher St): W4th and 7th Ave South; also Stonewall Inn	
	Walk the grid: W.Houston-7th Ave South-Christopher St-6th Ave (mesh of streets)	
	Main Area: Bleeker Street-Minetta St-MacDougal St	
	Narrowest House in NYC - No 75.5 Bedford (9.5 ft wide, 30ft deep)	75.5 Bedford St
<i>Greenwich Village</i>	Washington Square Park - browse and relax	
	Walk streets between 6th Ave and Broadway & W Houston and W10th (lots of blocks)	
	NYU	
	W10th (houses #20 to 38) - most beautiful townhouse block in the city (elegant)	
	Triangle Shirt factory (1911 - fire kills 146 garment workers)	23-29 Washington Place
	Intersection of Minetta Lane and Minetta Street - right above Minetta Creek (source of fresh water for Indians and Dutch Settlers)	
Food Options in West Village/	The Spotted Pig; popular with celebrities	314 West 11th St
Greenwich Village	A Salt and Battery - fish and chips	112 Greenwich Ave
	Minetta Tavern	113 MacDougal Street
	NY Dosas South Indian Food	food cart: West 4th and Washington Square Park
	John's on Bleeker	278 Bleeker Street
	White Horse Tavern - drinks	567 Hudson St
	Tertulia (great tapas)	359 Sixth Ave
	<b>Murray's Bagels</b>	500 Ave of Americas (bet 12th and 13th St)
	Mamoun's Falafel - since 1971 (best in the city) - take side order of falafels and tahini	119 MacDougal St
	Café Reggio - first cappucino in US in 1927 (Godfather II, Serpico)	
	Artichoke Pizza	111 MacDougal St
	Bleeker Street Pizza (best pizza in NYC 3 years in a row) - take Nonna Maria slice (Tuscan style)	69 7th Ave
	<b>Keste (Neapolitan Pizza)</b>	
	<b>DOMODOMO (Sushi) \$\$\$</b>	138 West Houston St (Greenwich Village)

	<p>*Former Five Points now split between Civic Center to the West and South, and Chinatown to the East and North. Generally bound by: Centre Street to the West, Bowery to the East, Canal Street to the North, Park Row to the South. The name "Five Points" was derived from the five-pointed intersection created by Orange Street (now Baxter Street) and Cross Street (now Mosco Street); from this intersection Anthony Street (now Worth Street) began and ran in a northwest direction, dividing one of the four corners into two triangular-shaped blocks; thus the fifth "point". The best way to imagine how "Five Points" looked over 150 years ago is to stand on intersection of Worth St and Baxter St and walk around Columbus Park (this will also cover Mulberry Bend) - this will give you an idea of a chunk of Five Points which off course used to be much bigger).</p>	

<b>WEDNESDAY OCTOBER 5</b>	<b>Birthday!</b>
F train to 14th Street Station	
Breakfast in Washington Square Park	Bagel with cream cheese and Pacific Wild Salmon at Murray's Bagels
Finish Exploring West Village	8th Ave <--> West St; Bank St <--> Gansevoort St
Explore Meetpacking District (restaurants, cafes, shops)	Hudson St <--> 11th Ave; Gansevoort St <--> West 14th St
Chelsea Market (very interesting Food Mall)	9th Ave and West 15th Street
Walk along 10th Ave to Chelsea Piers (Pier 62)	along High Line
Circle Manhattan with Classic Harbor Line - 2.75hrs	<a href="http://www.sail-nyc.com">www.sail-nyc.com</a> (Excellent, but long)
Walk to Fulton Street subway station - go back home	(pass through Chelsea, Greenwich Village, Little Italy, Chinatown, Civic Center)
Birthday Dinner with family	at Taj Mahal (Indian restaurant) in Bayridge, Brooklyn

<b>THURSDAY OCTOBER 6</b>		
F train to 23rd Street station		
Metropolitan Life Tower	1 Madison Ave	the Venice connection - Campanille (similar look)
Winnie-the-Pooh at library	5th Ave and 42nd Street	stuffed animals - in Children's center - original Christopher Robin's toys
Grand Central	Park Ave and 42nd Street	*Grand Central Secrets
Graybar Building Rats	Lexington Ave between 43rd and 44th	architectural design
Daily News Building Lobby	220 East 42nd St (between 2nd & 3rd Ave)	4000lbs Globe; (Superman's Daily Planet)
United Nations Tour	1st Ave and East 45th Street	arrive 1hr prior to visit
DINNER:	California Pizza Kitchen	Park Ave and 30th Street
Marilyn Monroe's subway Grate	southwest corner of Lexington Ave and East 52nd st	
Citigroup Center's Hidden Flaw	601 Lexington Ave	shaking skyscraper (due to its construction)
Section of Berlin Wall	520 Madison Ave, at 53rd street (bet Madison and 5th; inside the building)	
The Pig of Saint Patrick's	corner of Madison Ave and 51st st (on Madison Ave)	mystical creature on St Patrick's Cathedral
Bolt in Central Park	approx. West 65th & 6th Ave (seen during another day)	**one of the most historic key landmarks of NYC
Messages on the lampposts	all over Central Park (seen during another day)	***Central Park Secrets
	*Grand Central Secrets:1. Opal Clock atop of information booth in the Main Concourse (worth \$10-20 million due to four large opal faces) 2. Ceiling is drawn backwards (mirror image of the sketch) 3. Black patch in the North-West corner of the Main Concourse - left intentionally after restoration (it is due to heavy tobacco residue) 4. Rocket Hole in the ceiling (during Cold War, the rocket was put inside Grand Central for a display, but was too large to fit) 5. Whispering Gallery - by the Oyster Bar (wisper in one corner and due to Guastavino tiles and domed ceiling sound will travel to another corner - people standing at diagonal arches can hear each other's wispers) 6. Wrong departure times - departure times incorrectly displayed - trains leave a minute later 7. Secret Train Platform - Track 61 (for discreet transportation to/from Waldorf Astoria 8. Hidden Tennis Courts - accessible by reservation only (\$200-300 per hour) 9. Campbell Apartment - hidden bar 10. Similar staircases (West staircase is one inch smaller - to let people know it was not built at the same time	



	<p>11. World's Largest Tiffany Clock atop of Grand Central (48 feet high and 1500 tons) 12. M42 - hidden room - does not appear on a single map or blueprint (M42 houses converter responsible for electricity that runs through Grand Central) 13. Grand Central has the largest basement of any building in NYC (covers 42 acres, from 42nd to 97th Street 14. there are few others that i did not list...</p>
	<p>**The bolt in this Central Park rock is believed to be one of the original survey bolts from when the city grid was first planned in 1811. Led by John Randel, surveyors had the task of marking each future street intersection aligned with the grid. They used marble monuments or iron bolts where there was exposed bedrock. Very few of these markers exist anymore. Most were removed as roads and intersections were built. However, Central Park was not a part of the original plan for the city, known as The Commissioners' Plan of 1811, so street intersection points may have been marked according to the grid, and left to remain since no intersection was actually built here.</p>
	<p>***Should you lose your way in Central Park just head to one of the 1,600 lamp posts (AKA "luminaires") scattered throughout the park. On each post there are four numbers, which are indicators for the street nearest the post and whether you're on the east side or west side. The first two numbers are the street and the second set of numbers will either be even or odd (even numbers indicate east, and odd numbers indicate west). The city has also been adding metal plaques to the lamp posts, indicating cross streets as well.</p>

<b>FRIDAY OCTOBER 7</b>		
F,A,1 trains to 242nd Street Station	Brooklyn to Bronx	
walk along Broadway all the way down	West 242nd Street to Battery Park	
<i>NEIGHBORHOODS:</i>		
Kingsbridge		
Marble Hill	West 225th st	Bronx-Manhattan Plaque Marker at the North End of the Neighborhood in the playground
Inwood		Henry Hudson Bridge and "C" (Columbia) letter on the Hill
Hudson Heights	Bennett Park (Fort Washington Ave and West 183rd St)	Highest Natural Point of Manhattan; 1 & 9 subway is the lowest point on the island
Washington Heights		
Hamilton Heights	High Bridge Park; Between West 155th and Dyckman St; Edgemcombe and Amsterdam Ave	High Bridge Tower (tours twice a month)
Manhattanville		
125th Street	253 West 125th St	Apollo Theatre
Morningside Heights	Riverside Park & West 124th Street	General Grant Memorial; Riverside Church
Upper West Side	West 114th-118th St between Claremont & Amsterdam Ave	Columbia University
	Amsterdam ave and 112th Street M-Sun until 6pm	Cathedral Church of St John the Divine (Fantastic!) - one of the largest in the World; Look for Portals of Paradise - limestone sculptures; and New York City stonework
		Peace Fountain (near Cathedral)
	Broadway and West 80th Street	Zabar's - Grocery Store (enormous selection of cheeses)
Midtown/Theater District/TimesSquare		
Midtown South (Korea town/Gramercy Park/Flatiron/Union Square)		
Greenwich Village		
SOHO		
TriBeCa		
Financial District		
Battery Park		

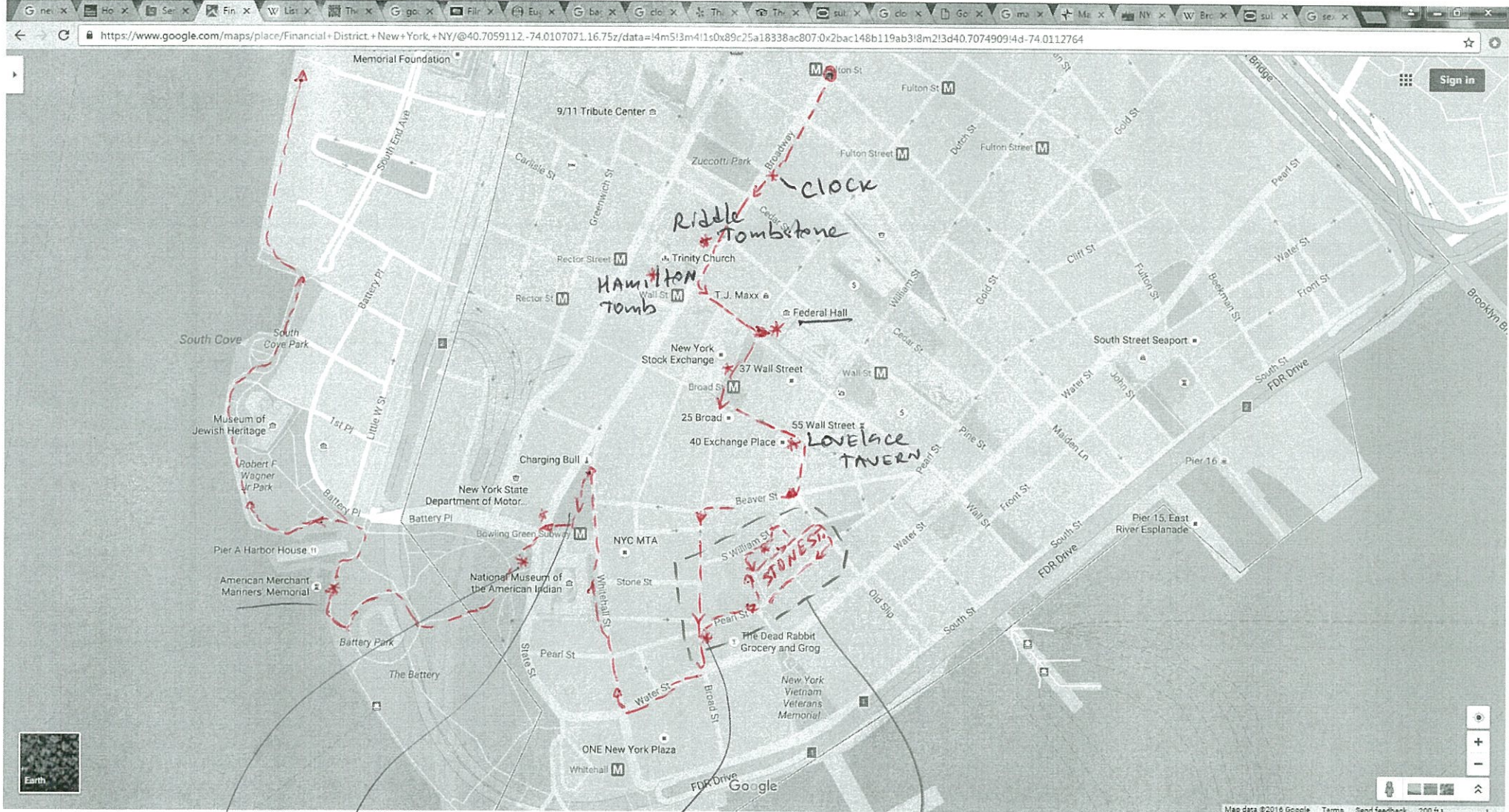
This day was aimed to walk down Broadway from West 242nd Street in Bronx (last stop on 1 train) to Battery Park (all the way to the water) in Manhattan (1st stop on 1 train); I visited numerous places on the way (to both sides of Broadway) but always returned to the same spot on Broadway to continue with the walk - i had this idea for a long time, but wanted to accomplish it in one day (Broadway is the oldest North-South main thoroughfare in New York City, dating to the first New Amsterdam settlement). Broadway's length throughout Manhattan is 13.2 miles. After i exited subway station on 242nd Street and started my city hike, it took me 11 hrs to go all the way down to Battery Park (including all side-visits and food stops). Total distance covered in those 11hrs around 25miles (or 40km).


<b>MONDAY OCTOBER 10</b>		
<b>FINANCIAL DISTRICT</b>	walk streets East of the Broad Street City Hall and City Hall Park Tweed Courthouse	(from the beginning to Brooklyn Bridge)
<b>EAST VILLAGE</b>	take J or Z subway to Essex Street East Houston <--> East 14th Street; Lafayette St/4th Ave <--> Ave A St Marks Place (3 blocks) Tompkins Square Park Styvesant Street Reward Poster for John Wilkes Booth	bars, restaurants, "rock-n-roll" era, clubs, small shops, artistic main hangout and restaurants drag (mostly asian) relax for few minutes (have lunch) the only true east-west street in Manhattan McSorley's Old Ale House - 15 East 7th Street
<b>LOWER EAST SIDE</b>	Essex Street Market - Essex and Delancey	122 Essex
<b>WEST VILLAGE/GREENWICH VILLAGE</b>	Triangle Shirt factory (1911 - fire kills 146 garment workers) Last Original Gaslight Lamppost (from 1960s) Sheridan Square, Gay St, Christopher St, Waverly Place The Stonewall Inn Intersection of Minetta Lane and Minetta Street	23-29 Washington Place Patchin Place; (off 10th Street between Greenwich and 6th ave) walk around the area Site of Stonewall riots of 1969 which is considered to be the single most important event leading to the gay liberation movement and the modern fight for gay and lesbian rights in USA right above Minetta Creek (source of fresh water for Indians and Dutch Settlers)
<b>FINISH</b>	walk to Fulton subway station and take train home	
<b>FOOD OPTIONS:</b>		
<i>EAST VILLAGE</i>		
<b>Caracas Arepa Bar !!</b>	93 1/2 East 7th Street (bet Ave A and 1st Ave)	
Raku (Japanese noodles)	342 East 6th Street	
<b>Xe may Sandwich Shop (Vietnamese)</b>	96 St Marks Place	
Love Mamak (Malasian/Vietnamese)	174 2nd Ave	
Banh Mi Zion (Vietnamese Sandwiches)	443 East 6th St	
Ippudo NY (Ramen) !!	65 4th Ave	

Xi'An Famous Foods	81 St Marks Place	
Café Mogador (Moroccan)	101 St marks Place	
Café Orlin (Middle Eastern Café)	41 St Marks Place	
Maharlika (Filipino)	111 1st Ave	
Café Himalaya (Himalayan/Nepalese Vegetarian)	78 East 1st St	
Crif Dogs	113 St Marks Place	
<b>McSorley's Old Ale House</b>	15 East 7th St	
Veselka	144 2nd Ave	
Yuca Bar and Rest (Latin)	111 Ave A	
Minca (Ramen)	536 East 5th St	
<i>DOWNTOWN</i>		
Delmonico's Restaurant		
Fraunces Tavern	museum; drink a beer	
Le District		
Umami Burger		
Black Seed Bagel		
Souk and Sandwich (lebanese)	117 Ave of Americas	
<i>CHINATOWN</i>		
Great New York Noodles	28 Bowery	
Lam Zhou Handmade Noodle	144 East Broadway	
Nom Wah Tea Parlor !!	12 Doyers Street	
Oriental Garden	14 Elizabeth Street	
Prosperity Dumpling	46 Eldridge Street	
Spicy Village	688 Forsyth Street	
Xi'An Famous Foods !!! (zimmer and Bourdain)	67 Bayard Street	
<i>LOWER EAST SIDE AND LITTLE ITALY</i>		
Rubirosa	235 Mulberry Street	
Russ and Daughters	127 Orchard Street (bet. Delancey and Rivington)	
Ivan Ramen	25 Clinton Street (bet. East Houston & Stanton St)	
Il Laboratorio del Gelato	188 Ludlow Street (B/w Delancey and Broome)	
<i>VILLAGE</i>		
Minetta Tavern	113 McDougal Street	
NY Dosas South Indian Food	food cart: West 4th and Washington Square Park	

John's on Bleeker	278 Bleeker Street	
The Spotted Pig	314 West 11th Street	
Tertulia (great tapas)	359 Sixth Ave	
<b>Mamoun's Falafel - since 1971 (best in the city)</b>	119 MacDougal St - oldest falafel restaurant in NYC	take side order of falafels and tahini

FINANCIAL DISTRICT



Bowling GREENE

FRAUNCES TAVERN!

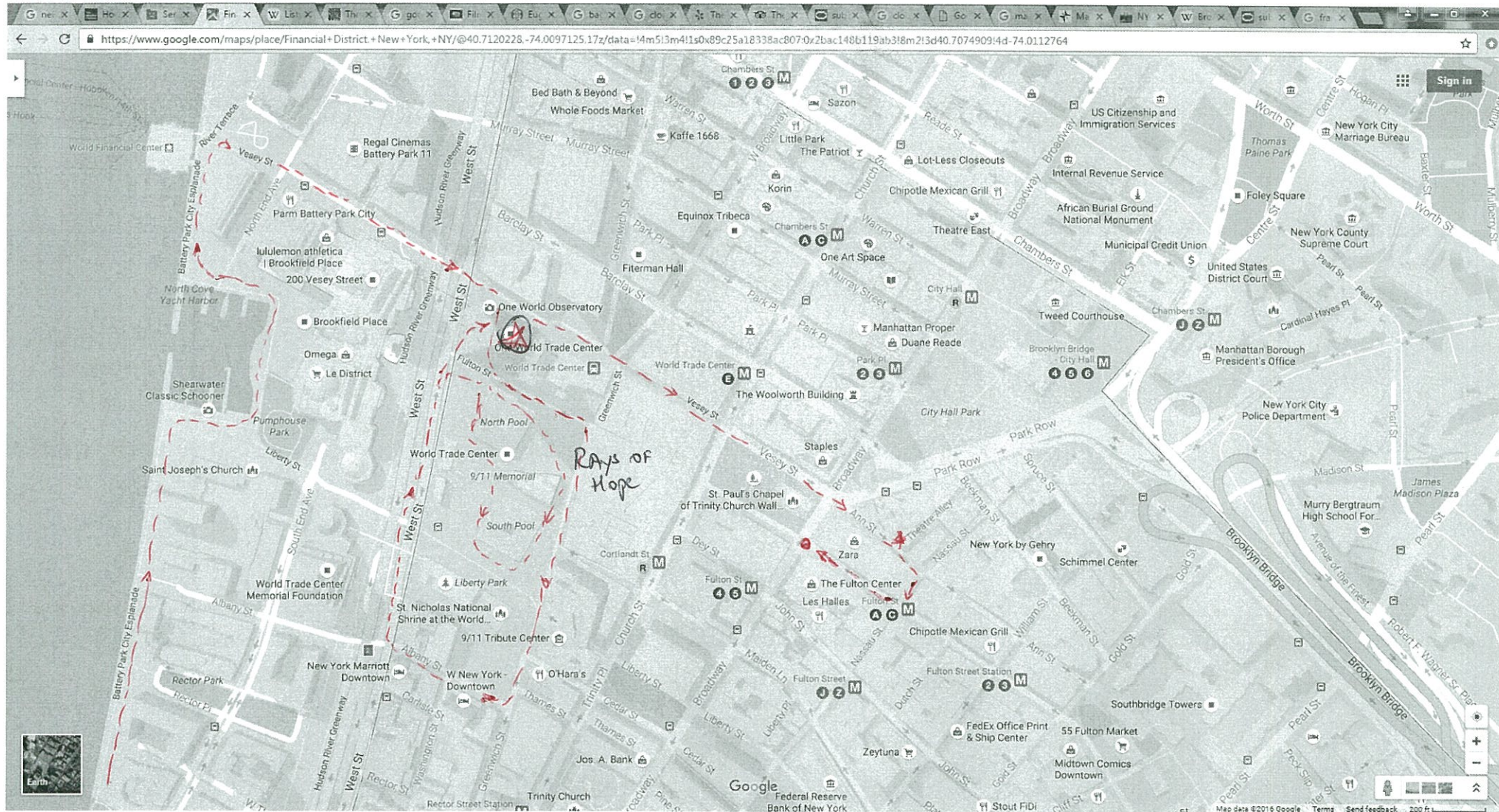
STONE STREET - RESTAURANTS & BARS

NETHERLANDS MONUMENT FLAGPOLE

DAY 1

P. 2

# FINANCIAL DISTRICT 2





LOWER EAST SIDE

RUSS & Daughters

KATZ DELI.



CHINATOWN

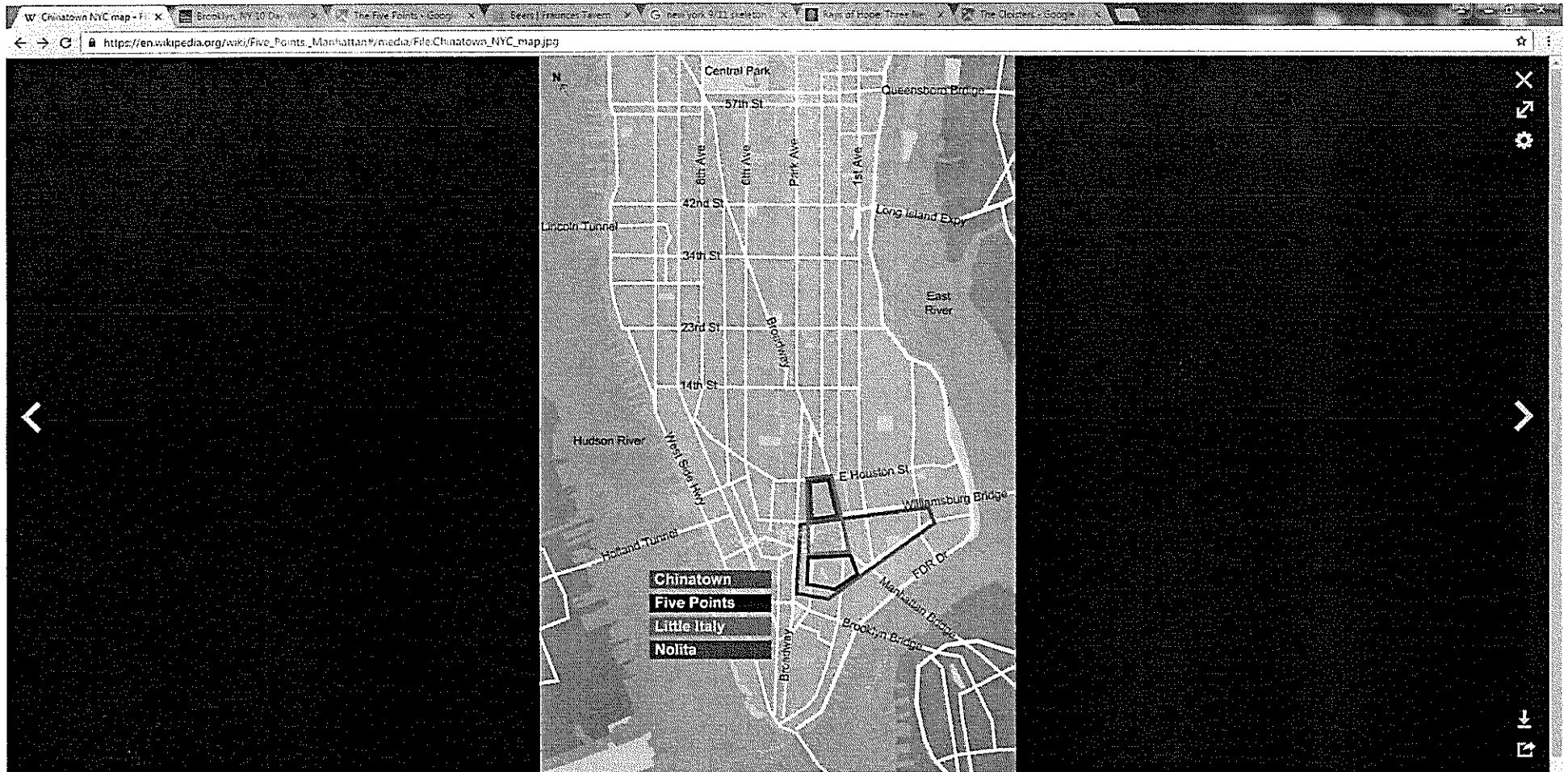


FIVE POINTS  
 (Columbus Park) Mulberry BEND  
 +  
 WORTH ST & BAXTER ST

NOM WAM TEA PARLOR

Buddhist Temple

# FIVE POINTS



2007 map of Five Points' former area, outlined in blue

[More details](#)

User: Stillehiet at wikivoyage shared

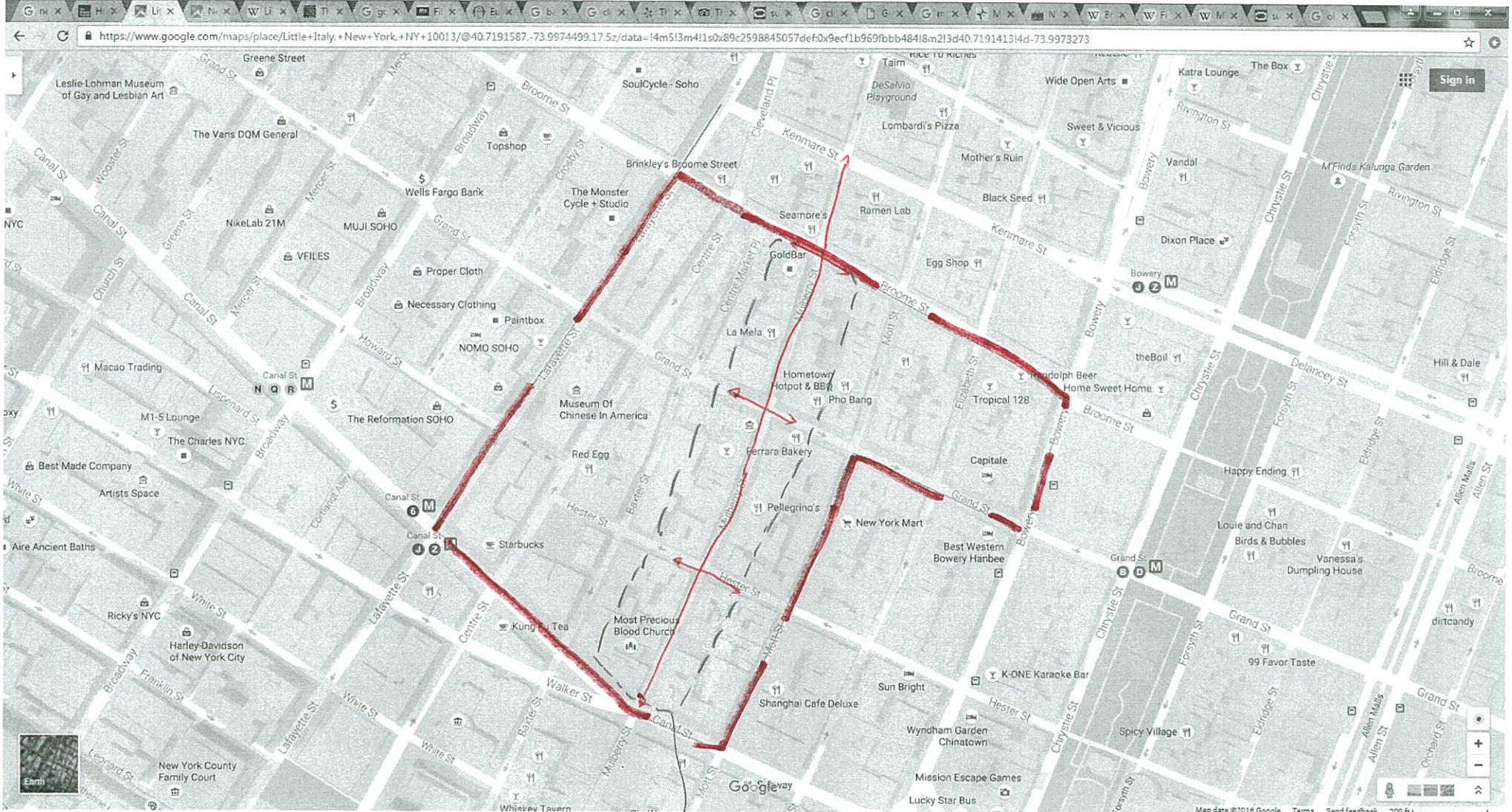
© CC BY-SA 1.0

Generally bound by: Centre Street to the West, Bowery to the East, Canal Street to the North, Park row to the south

Former Five Points now split between Civic Center to the West and South, and Chinatown to the East and North

158 Worth Street (approx. Baxter and Worth).

LITTLE ITALY



MULBERRY STREET

WHAT IS LEFT OF "LITTLE ITALY"

DAY 2

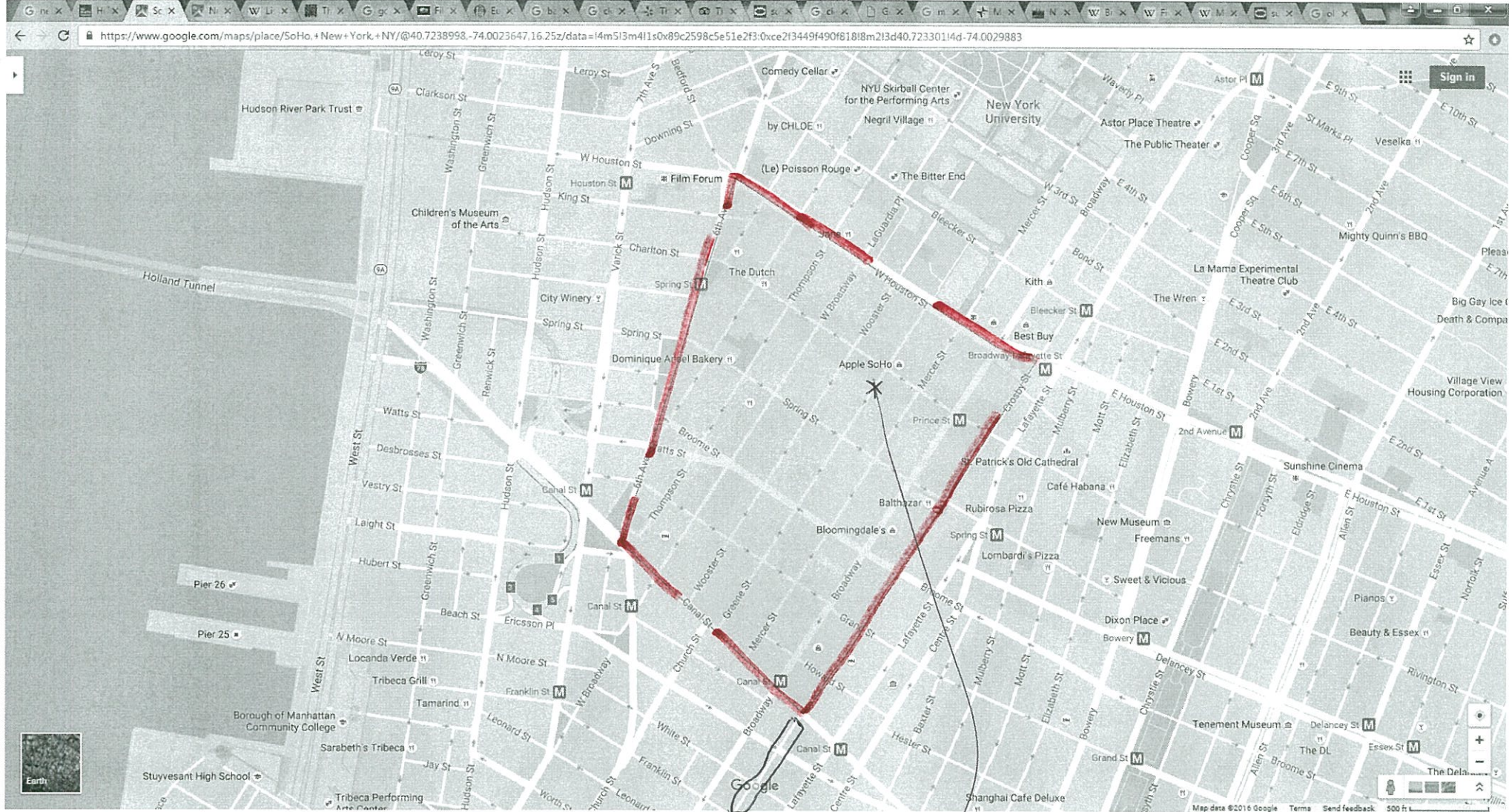
P.4

Old St. Patrick's Cathedral

NOLITA



SOHO



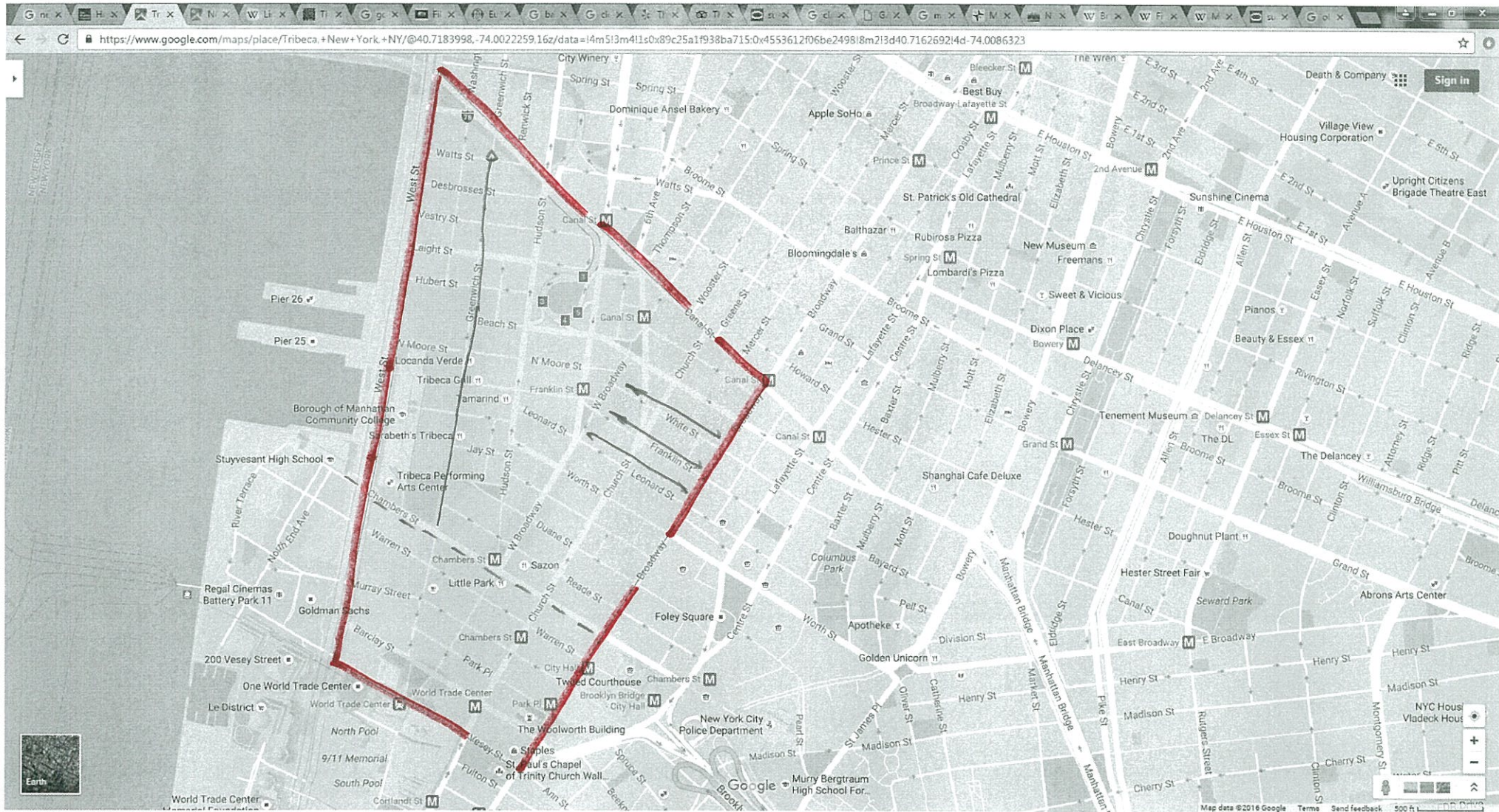
CORTLAND ALLEY

SUBWAY MAP ON GREENE STREET

Day 2

P. 6.

# TRIBECA



Day 2

P.7

# HUDSON SQUARE





W. 4th & W. 10th Intersection

WEST VILLAGE



"SEX & the City"  
House with steps

"FRIENDS" Building

75.5 BEDFORD ST. - NARROWEST HOOK  
IN NYC

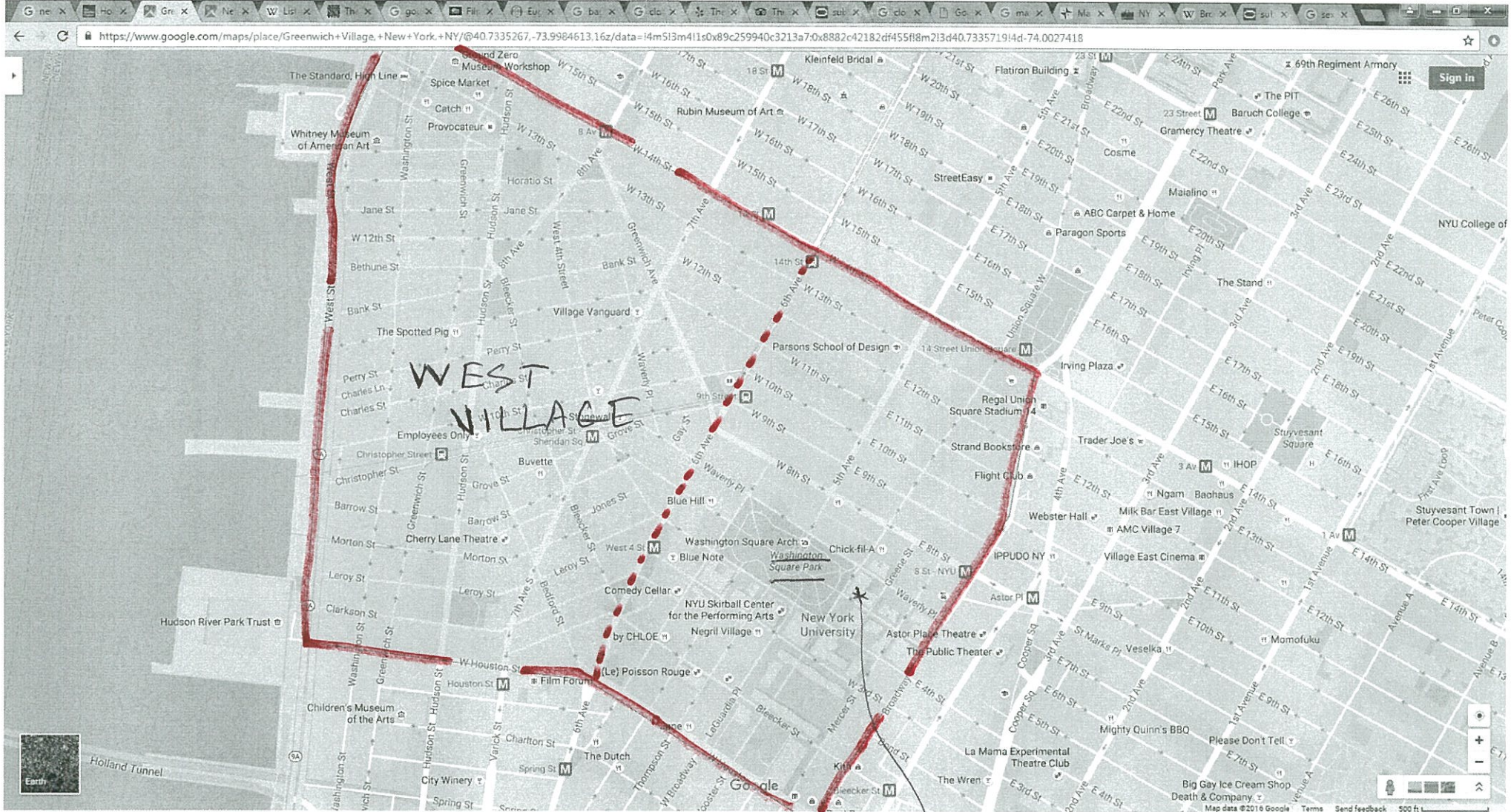
MAIN "HANG OUT" AREA

RESTAURANTS, BARS  
small shops,

DAY 2

P.9

# GREENWICH VILLAGE



WEST  
VILLAGE

TRIANGLE SHIRT FACTORY

DAY 2

P.10

MINETTA LANE

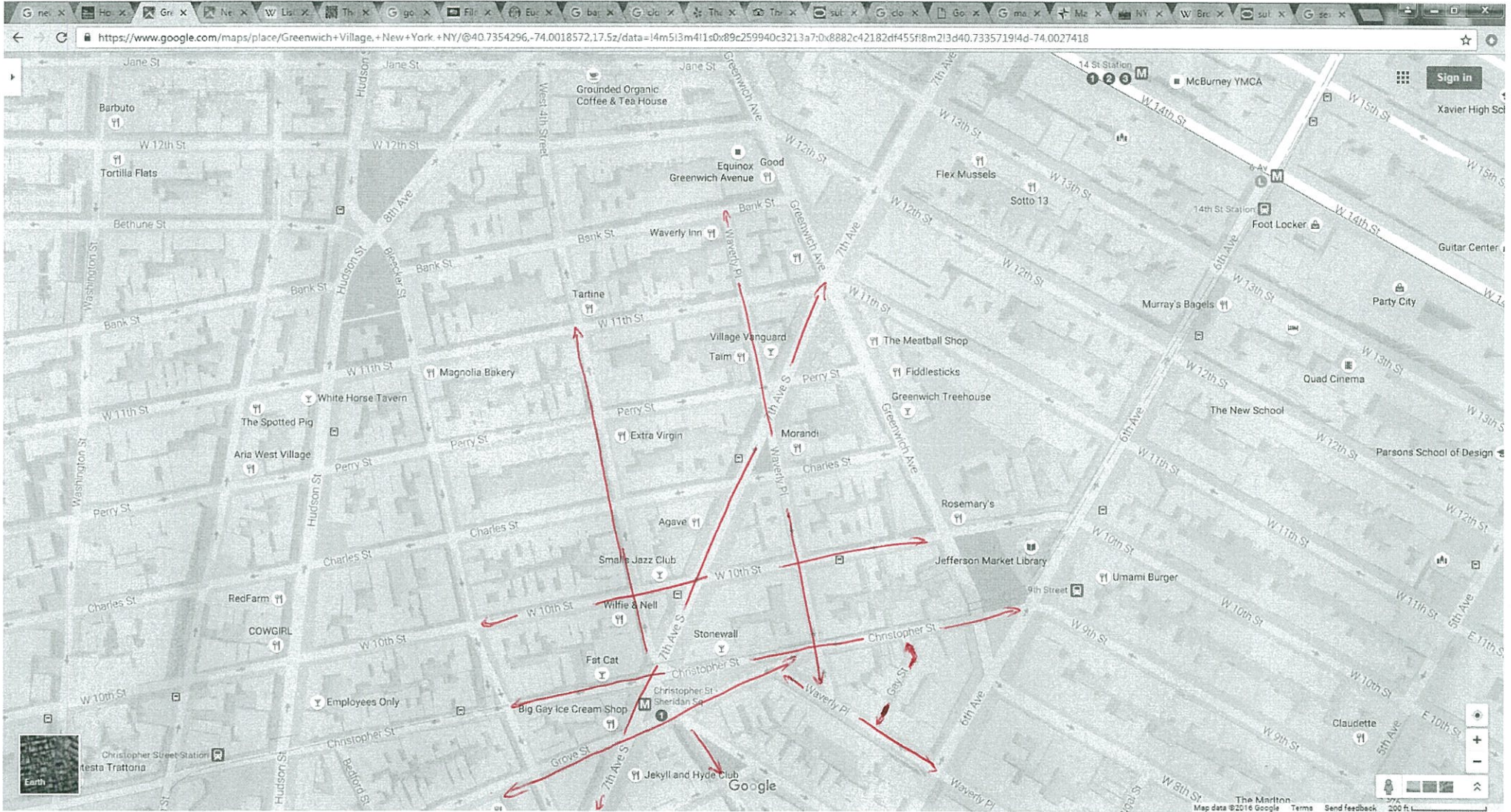
### WEST VILLAGE (ZOOM) PART 1



Day 2

P. 11

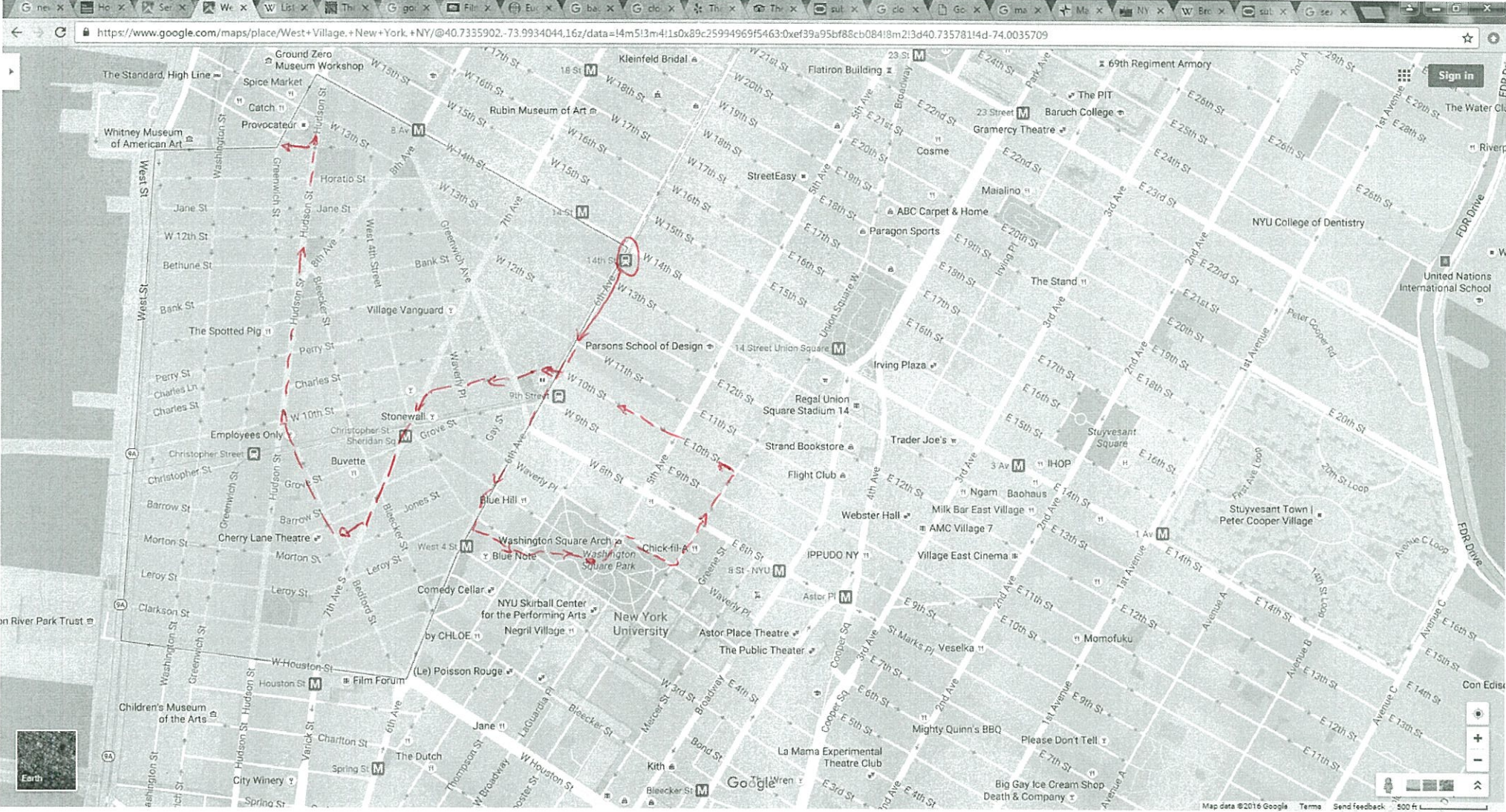
WEST VILLAGE (ZOOM) PART 2



Day 3

P.I.

# WEST VILLAGE (AGAIN)

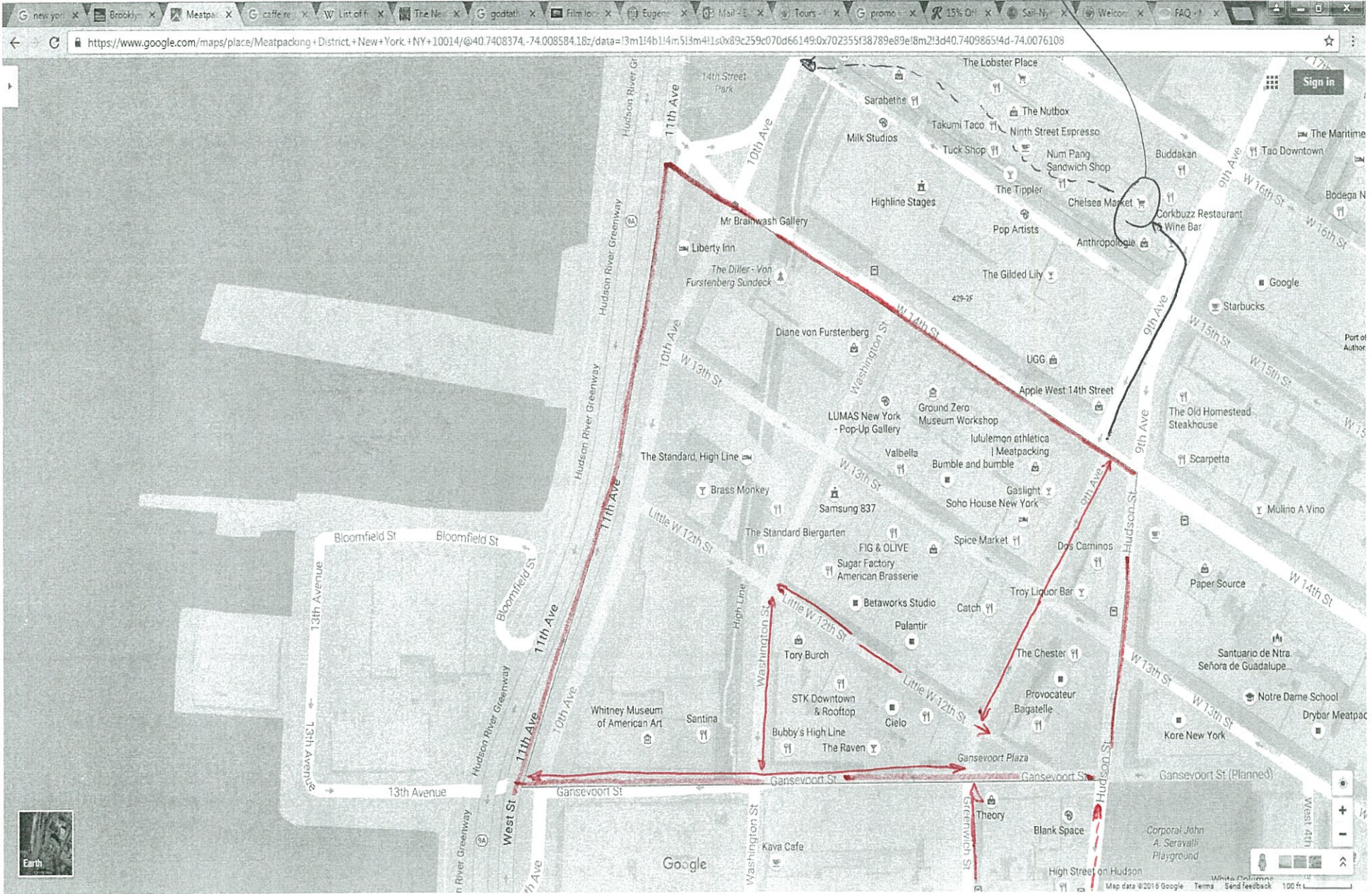


Day 3

CHELSEA MARKET  
(Whole Block)

P.2

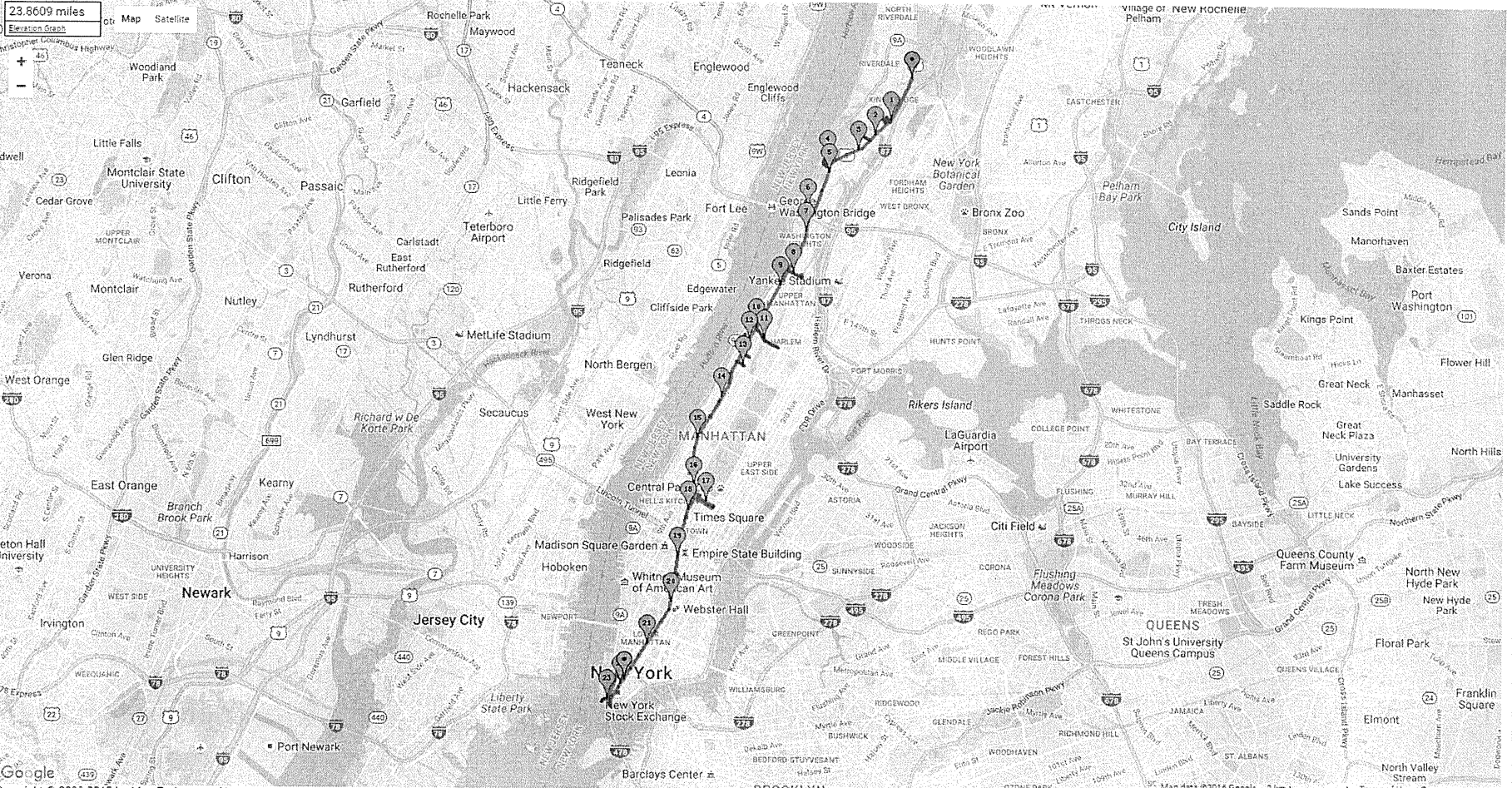
MEETPACKING DISTRICT



# MY BROADWAY WALK



Map Route



Copyright © 2009-2015 by Map Pedometer. Use route and elevation information at your own risk. Use caution when following route. Route may be dangerous or may be impassible.

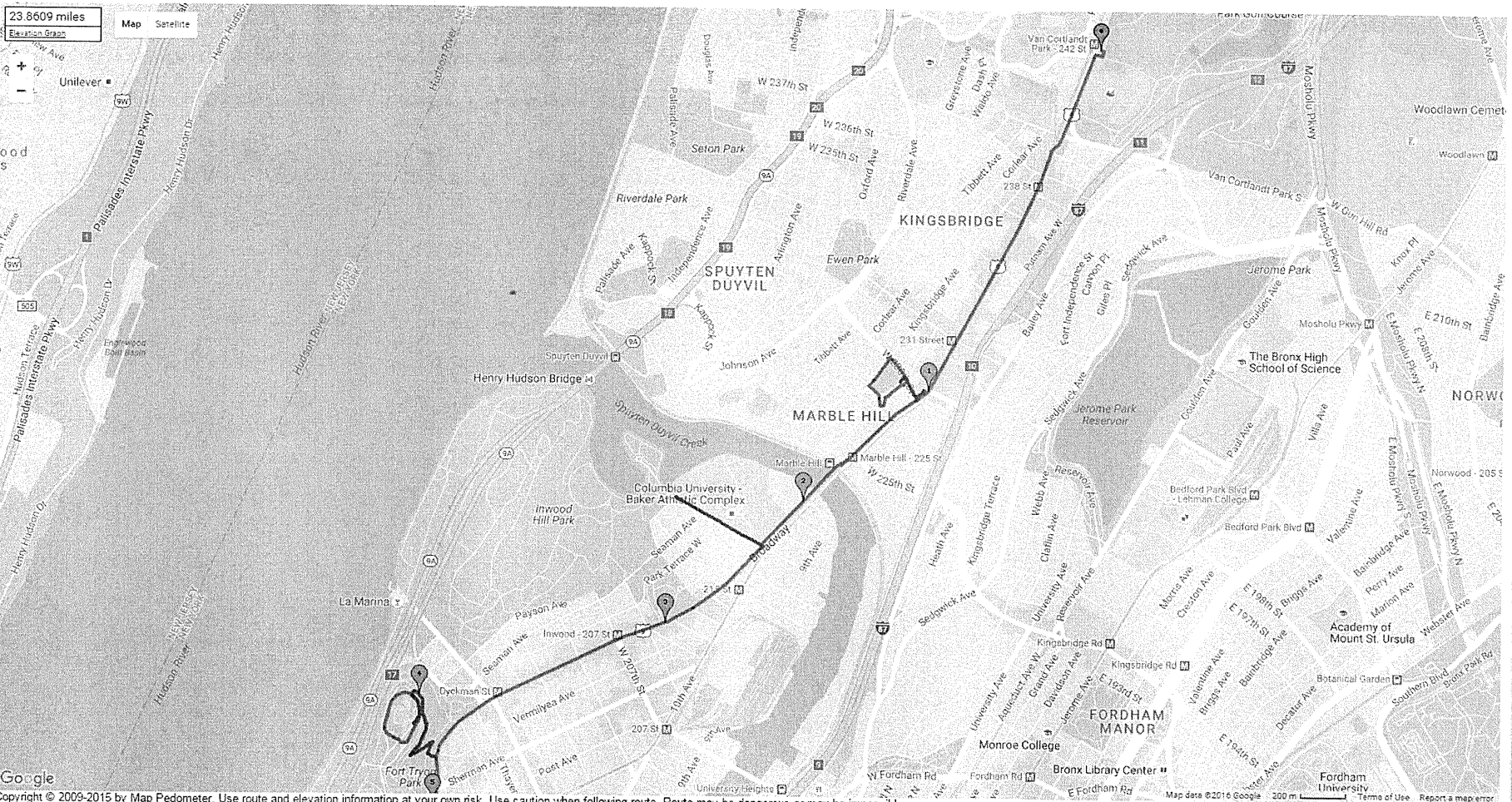


View your files as PDF

- 1) Click the download button
- 2) This will take you to our web page.
- 3) Download the FREE product

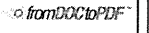


Map Route



View your files as PDF

- 1) Click the download button
- 2) This will take you to our web page.
- 3) Download the FREE product



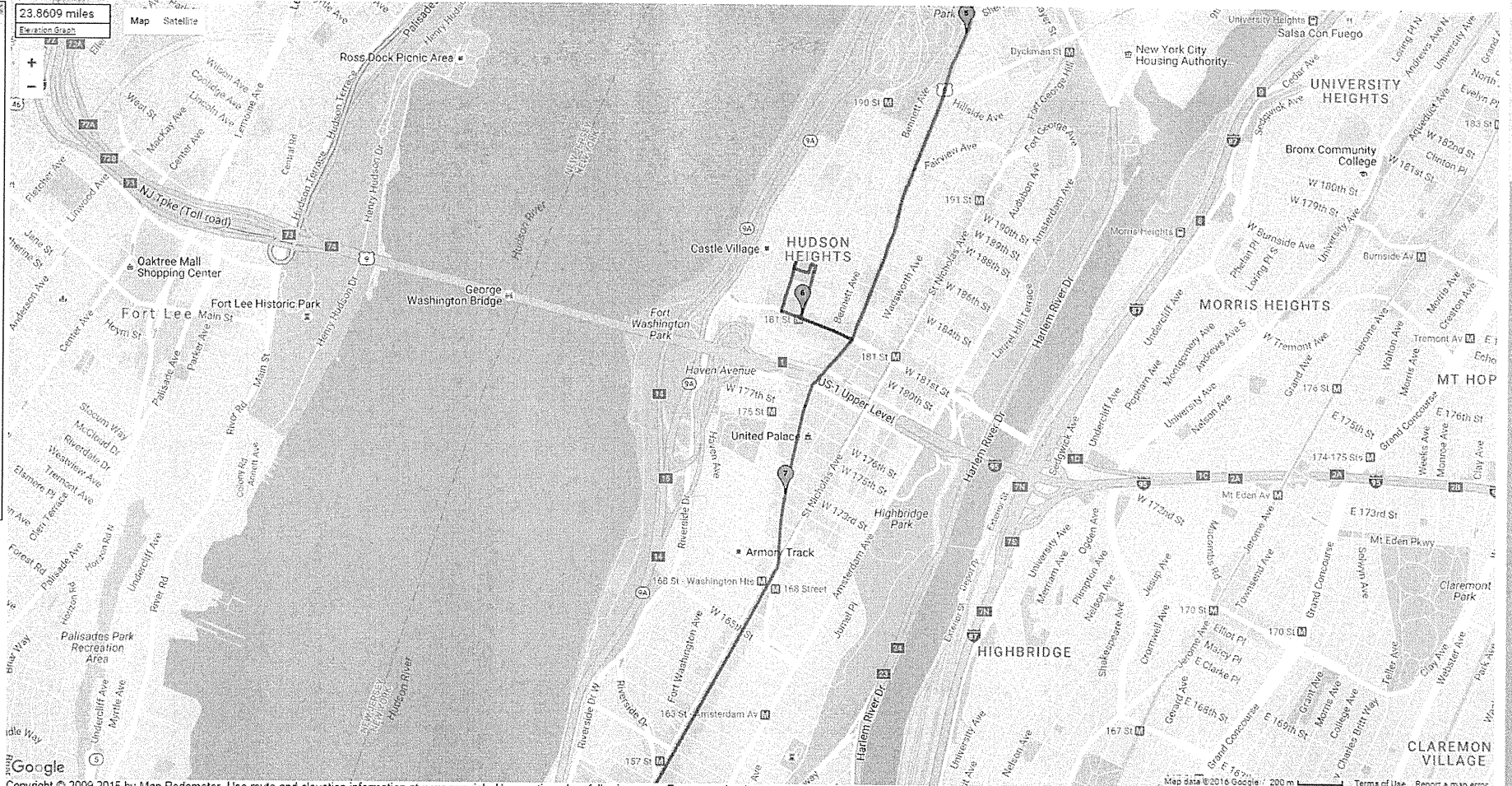
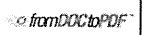


Map Route



View your files as PDF

- 1) Click the download button
- 2) This will take you to our web page.
- 3) Download the FREE product



Map Route

23.8609 miles  
Elevation Graph

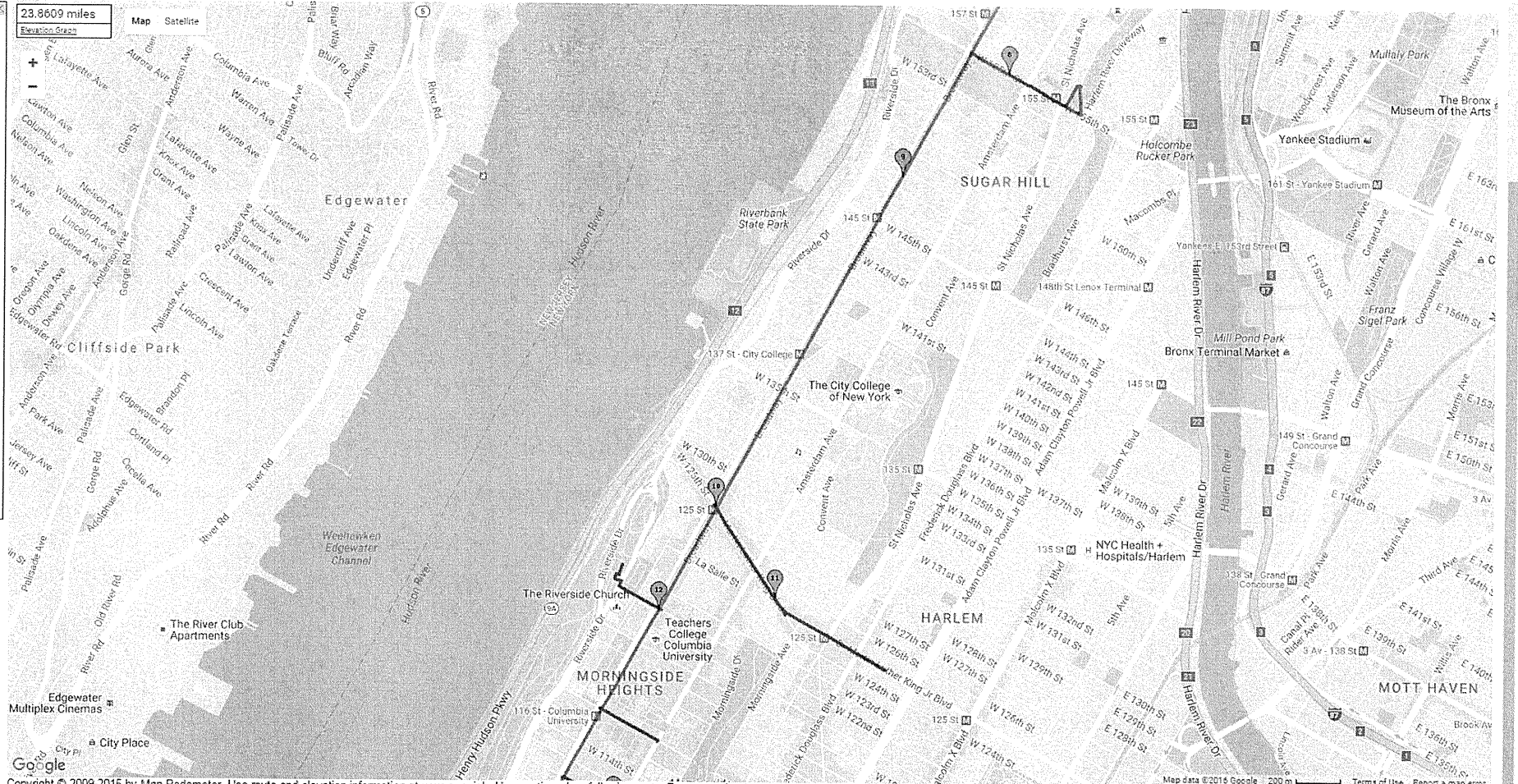
Map Satellite



View your files as PDF

- 1) Click the download button
- 2) This will take you to our web page.
- 3) Download the FREE product

from DocToPDF



Map Route

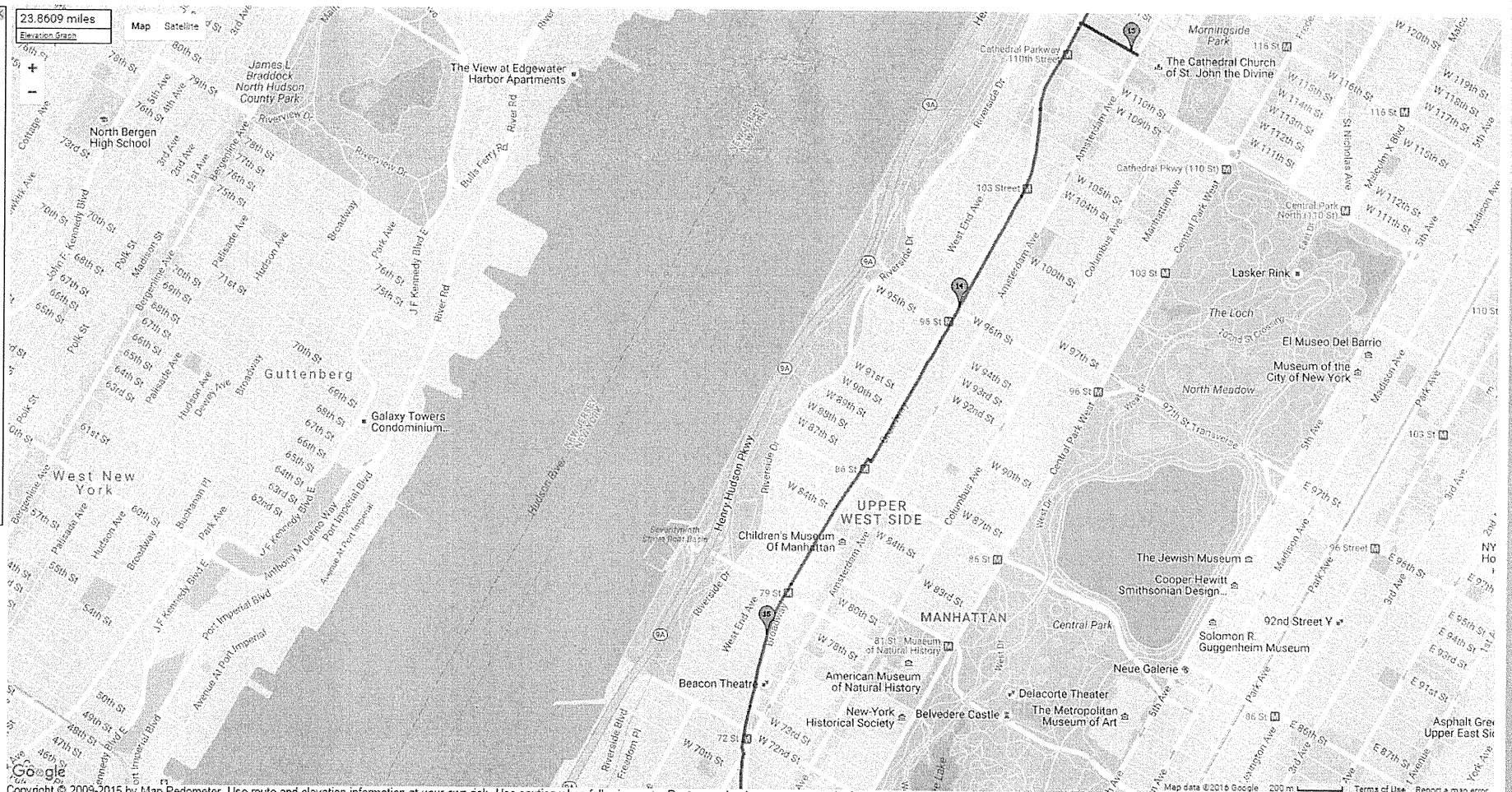
23.8609 miles  
Elevation Graph



View your files as PDF

- 1) Click the download button
- 2) This will take you to our web page.
- 3) Download the FREE product

fromDOCtoPDF



Map Route

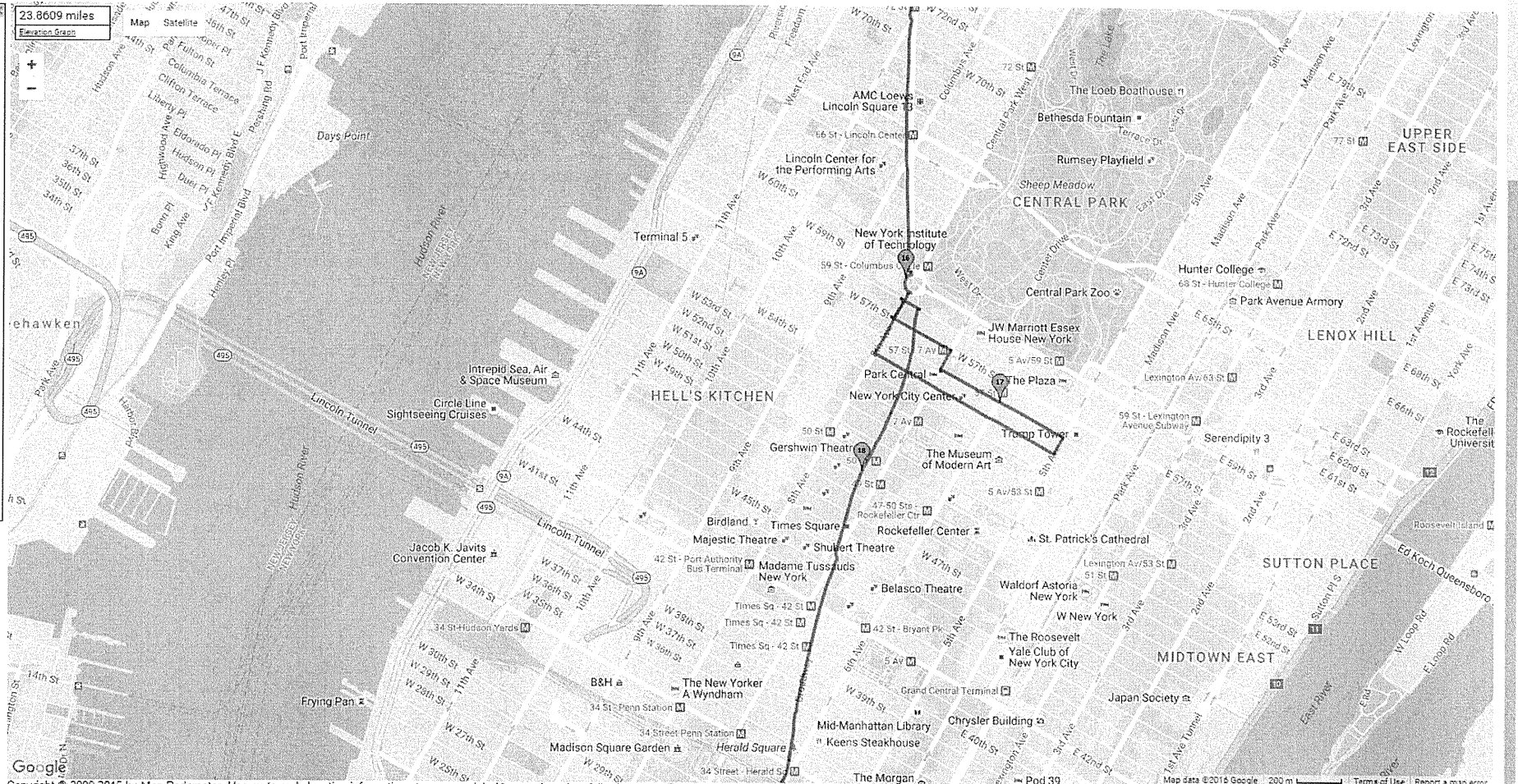
23.8609 miles  
Elevation Graph

DOWNLOAD

View your files as PDF

- 1) Click the download button
- 2) This will take you to our web page.
- 3) Download the FREE product

from DOC to PDF



Map Route

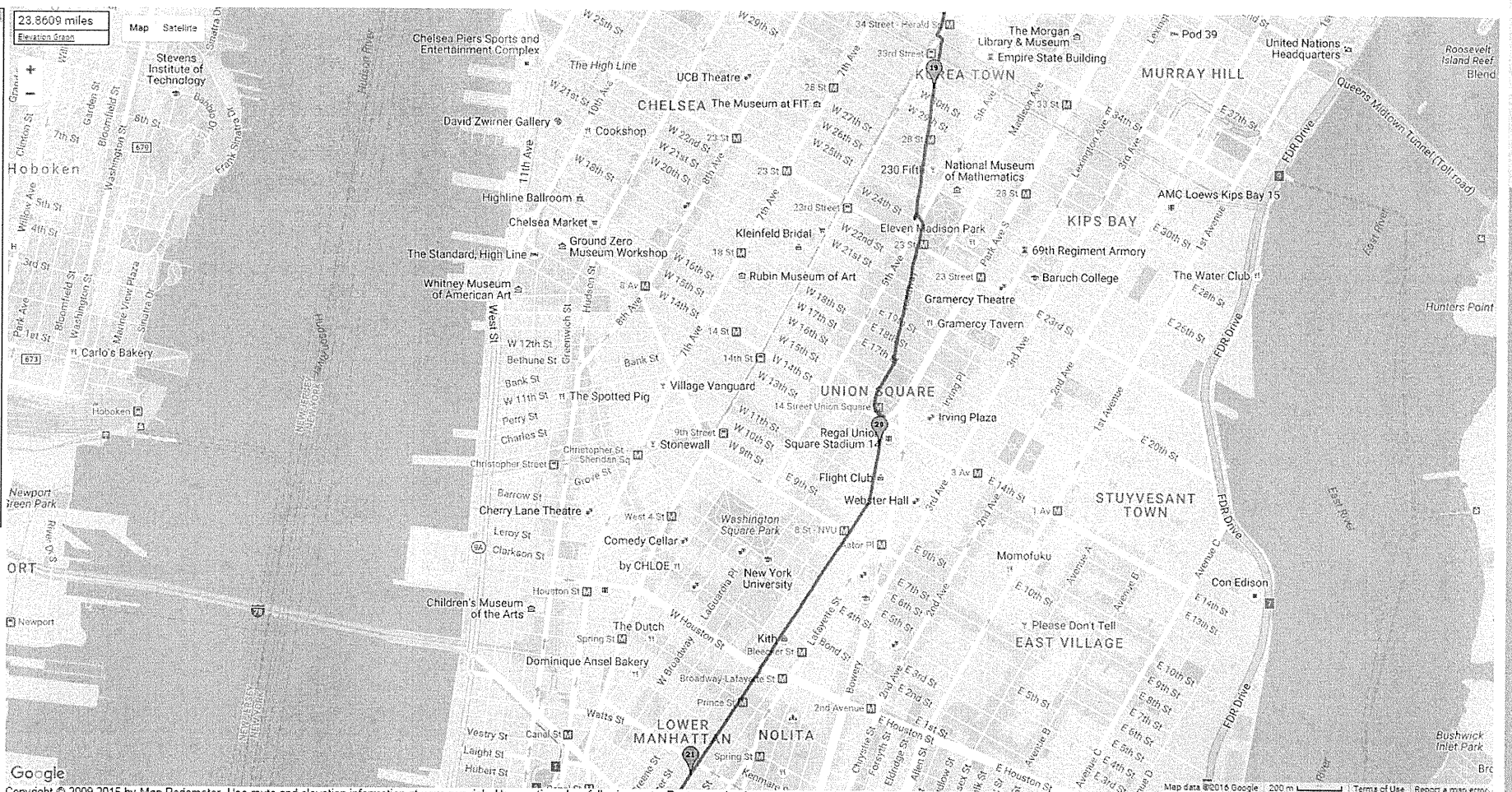
23.8609 miles  
Elevation Sign



View your files as PDF

- 1) Click the download button
- 2) This will take you to our web page.
- 3) Download the FREE product

fromDocToPDF



Map Route

23.8609 miles  
Elevation Graph

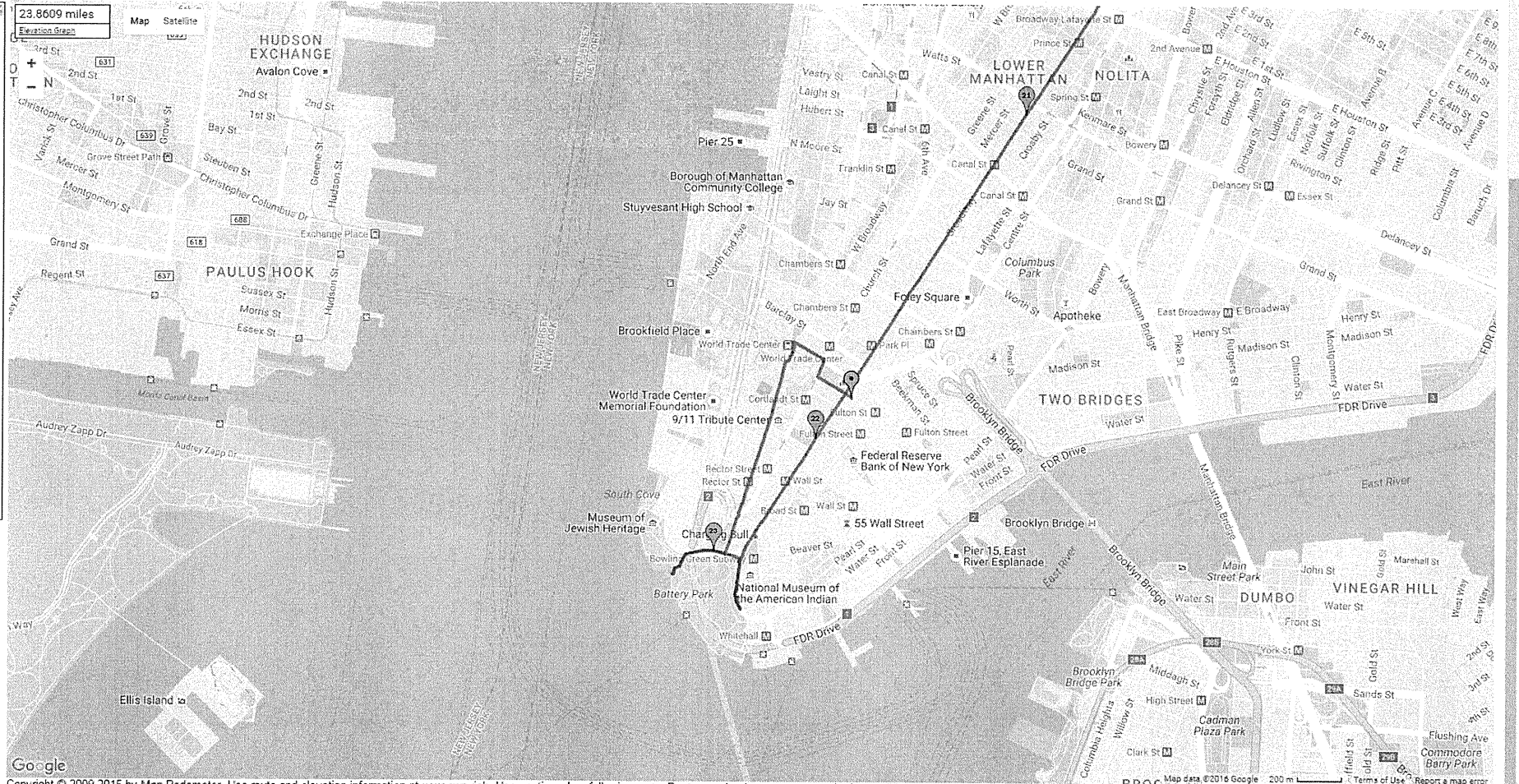
Map Satellite

DOWNLOAD

View your files as PDF

- 1) Click the download button
- 2) This will take you to our web page.
- 3) Download the FREE product

from DOC to PDF



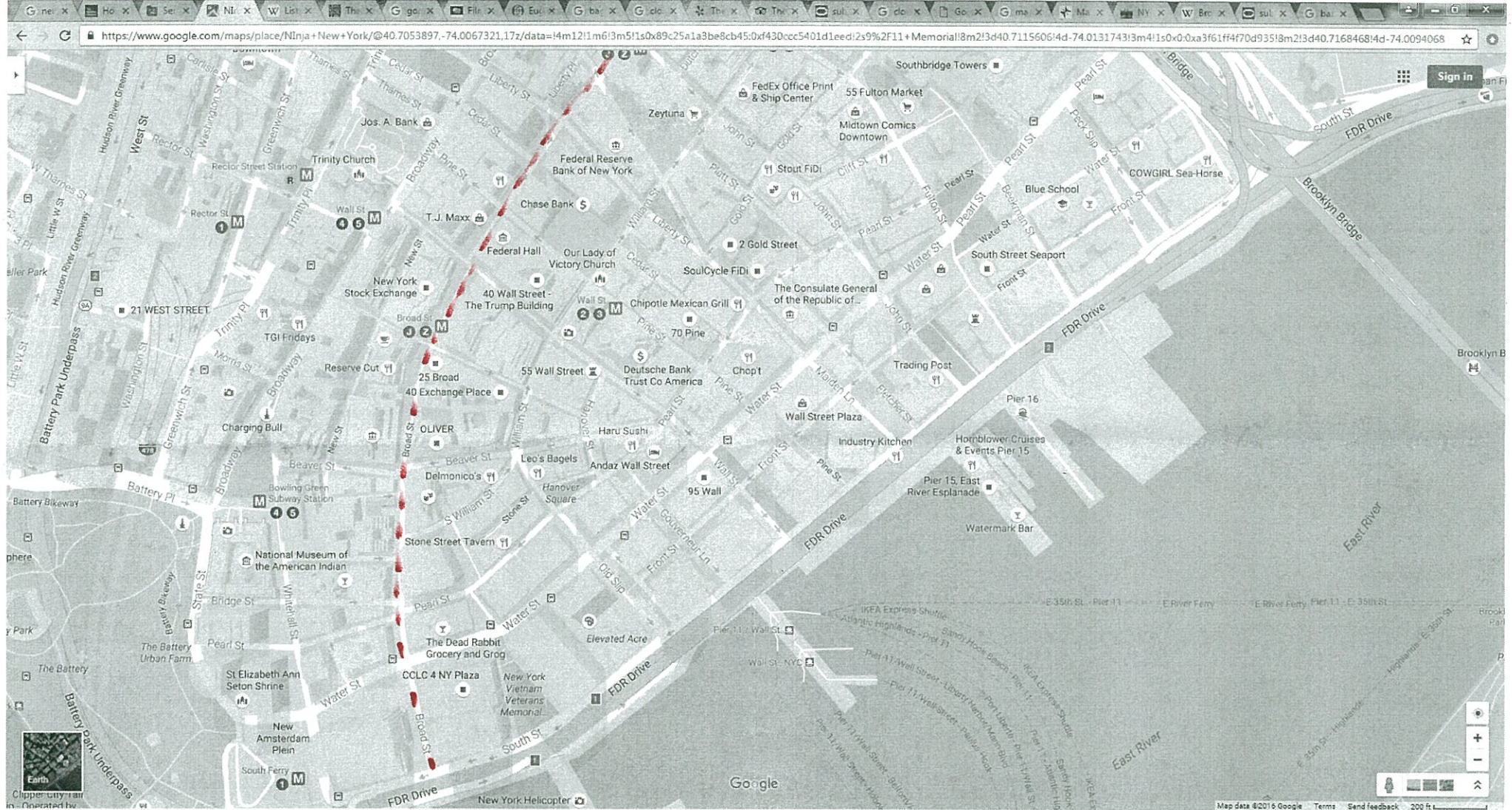
Google

Copyright © 2009-2015 by Map Pedometer. Use route and elevation information at your own risk. Use caution when following route. Route may be dangerous or may be impassible.

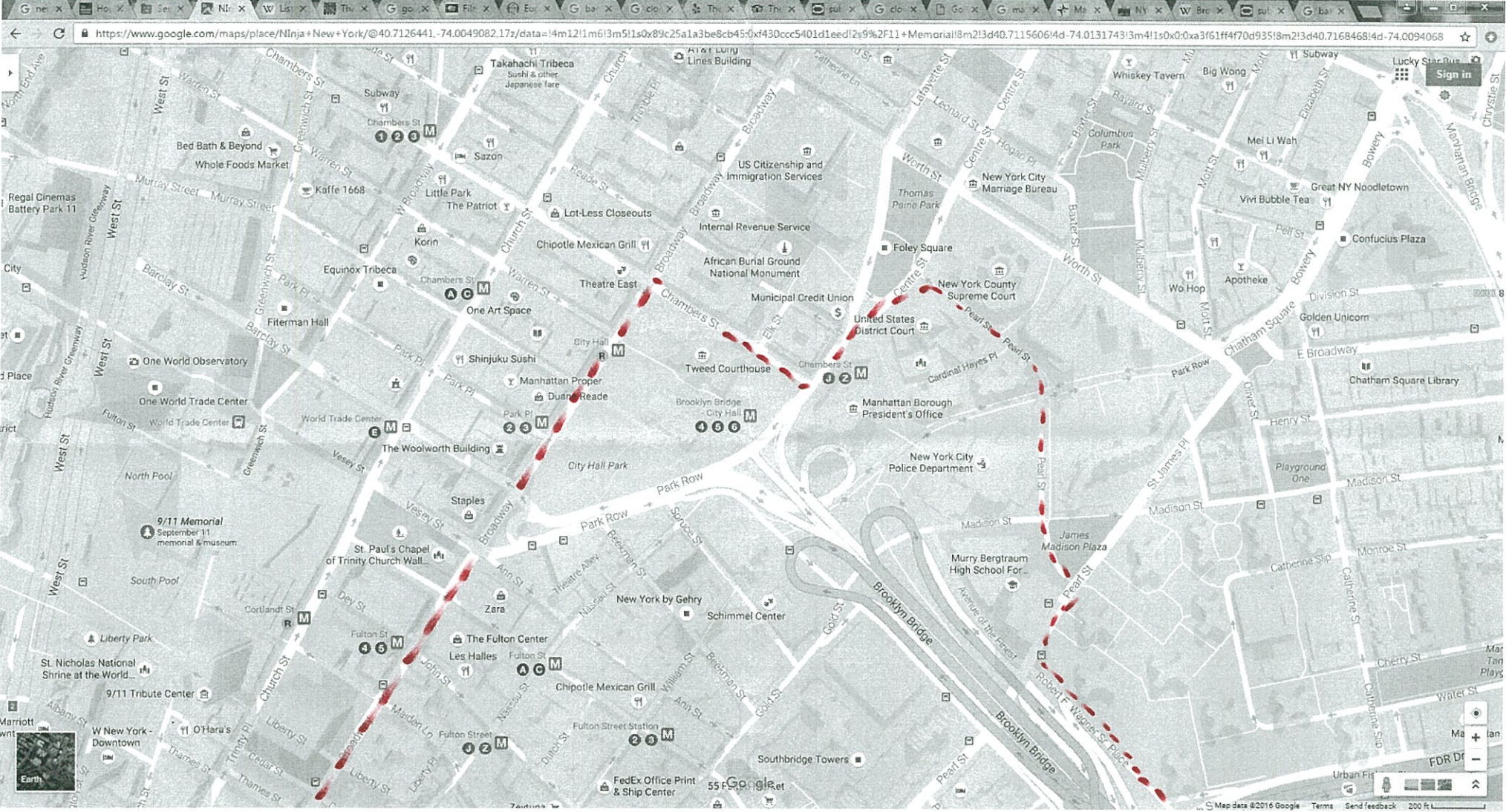
Map data © 2015 Google 200 m Terms of Use Report a map error



# FINANCIAL DISTRICT – DAY 6 PART 1



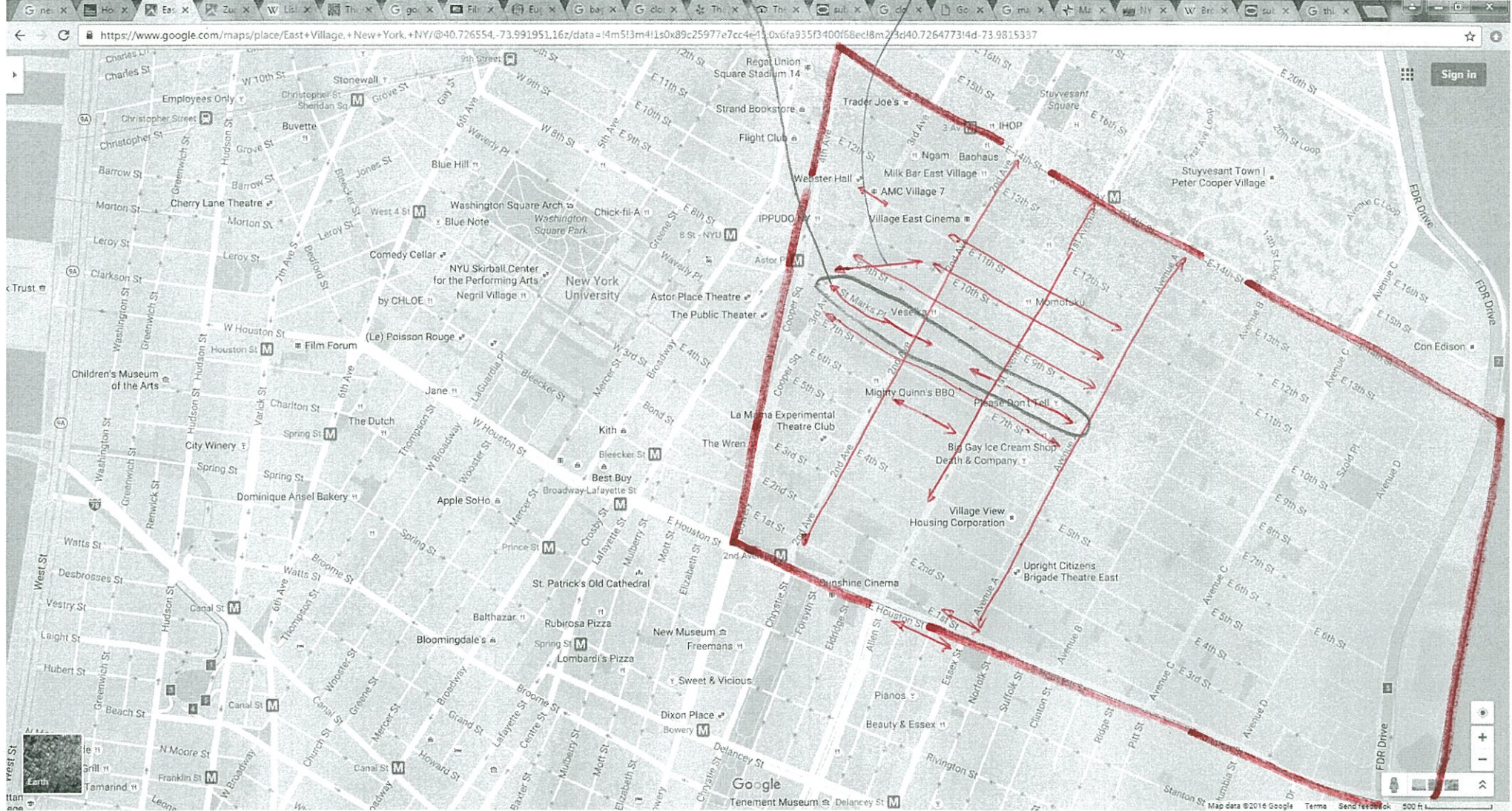
# FINANCIAL DISTRICT – DAY 6 PART 2





EAST VILLAGE

MAIN HANGOUT  
AREA  
(ST MARK'S PL)  
Stuyvesant St.



# WEST VILLAGE (ZOOM) PART 2



REST. & BAR  
DRAG

JOE'S PIZZA

MINETTA LANE  
MINETTA ST.

# WEST VILLAGE ((ZOOM) – DETAILED





**Classic Harbor Line - New York, NY**  
sail-nyc.com  
(212) 627-1825  
info@sail-nyc.com

Thanks for booking with us! We've emailed you this confirmation.  
If you need to make a change, please call (212) 627-1825. We look forward to seeing you!

CONFIRMATION	Booking #5645792
AIANY Around Manhattan Architecture Tour <b>Wednesday, October 5th 2016 @ 1:45pm - 4:30pm</b> 1 Person	\$66.14 CHARGED TO VISA 8204 <div style="border: 1px solid black; padding: 2px; background-color: #f0f0f0;">             Charge may appear on your statement as "STRIPE" while it is clearing.           </div>

## Important Check-In Information:

For your security, at check-in you are required to present the credit card that was used to pay for your booking and matching valid photo identification. The name listed on your credit card **must be identical** to the contact name listed on your booking.

### What to Wear

You may wear whatever you like. Please keep in mind that the yacht is air conditioned on warmer days and heated during cooler weather.

### What to Bring

Sunglasses (it's usually brighter on the water), a camera, and additional snacks are always a good idea.

### What Not to Bring

*Please do not bring your own alcohol. We will have a complimentary beverage for you on all of our trips.*

### Other Tips & Guidelines

**Check in 15-30 minutes early at our booth. We board the boat promptly 5 minutes prior to departure. The yacht leaves on time and cannot come back to pick you up if you are late. No refunds or reschedules will be provided for late arrivals.**

**Important:** Any directions or maps provided by Classic Harbor Line are only a rough guide. You are responsible for arriving at the activity's meeting location on time, so make sure to check with a second source that can provide specific directions from your starting point.

### Detailed Directions

Our boats depart from Chelsea Piers, on Pier 62, which is located at West 23rd Street and the Hudson River. Please check in at the Classic Harbor Line ticket booth upon arrival, and you will be escorted to the boat by the Captain when it is time to board. *Please note: when walking to Chelsea Piers, you must cross the West Side Highway. There are crosswalks at 18th Street and 23rd Street.*

### By Subway:

Take the C or E train to 23rd Street. This will leave you on 8th Avenue, so you'll need to walk about three avenues west, until you hit the Hudson River/Chelsea Piers complex.

**By Bus:**

Take the cross town M23 bus west to the last stop: Chelsea Piers, Pier 62.

**By Car:**

If you are planning to park at Chelsea Piers, the access road into Chelsea Piers' parking lots for Pier 61, 60, and 59 is at West 24th street. The access roads into Chelsea Piers parking are accessible if you are south bound on the West Side Hwy or west bound on 23rd Street. On 23rd street, take a right on 11th Avenue and a quick left on W. 24th street. Just keep your eyes peeled for the bus or taxi turn-in into Chelsea Piers and hang a right. Watch out for pedestrians and bikers in this area. Upon entering the parking garages on the other piers, you will have to take a ticket that you must pay to the lot attendants when you leave. Up to 3 hours of parking is \$25, and up to 4 hours is \$38.

**Parking**

We unfortunately do not issue vouchers for parking at Chelsea Piers. The parking lots and parking rates are managed by Chelsea Piers. Availability and prices cannot be guaranteed.

CANCELLATIONS

**Refund/Rescheduling Policy**

**Non-refundable, cannot be rescheduled.**

Once purchased, tickets cannot be refunded and cannot be rescheduled because your space is being guaranteed at the event.

**Other Policies**

**Activity takes place rain or shine.**

The activity runs regardless of weather conditions. In the rare situation where the seller is forced to cancel the event, ticket-holders will be allowed to reschedule to another time (subject to availability), receive credit for a future event, or receive a refund.

**Parties of 12 or more will be contacted for an additional gratuity charge of 18%.**

Classic Harbor Line will contact you directly within 48 hours of your purchase to take your credit card information for the additional charge. You must be reachable at the telephone number and email you provide.

DETAILS

<b>Person</b>	<b>\$78.00</b>
---------------	----------------

Do you have a promo code?: CHELSEA20

**-\$15.60**

All prices are in US dollars

Direct online booking powered by FareHarbor.com

PRESENT THIS TICKET FOR ENTRY - ONE TICKET PER PERSON



**VENDINI**  
**TICKET**


**UNITED NATIONS GUIDED TOURS**  
**PUBLIC TOURS | OCTOBER 6TH 2016**

**THURSDAY OCTOBER 6, 2016 2:30PM**  
**UNITED NATIONS GUIDED TOURS**  
 1ST AVE AT 45TH & 46TH STREET, NEW YORK, NY 10017

**NEED HELP? (212) 963-4440**  
**SEC:GEN ADM ROW:- SEAT:15**  
 NO REFUND - NO EXCHANGE - TREAT TICKET AS CASH

ADMIT ONE  
 ONE TICKET PER PERSON AT GATE  
 SCAN WILL INVALIDATE TICKET  
 GUARD TICKET AS YOU WOULD CASH

EUGENE CHERNYAK  
 ADULT - \$20.00 - CREDIT  
 32475431 - JRL222WU



**TICKET**

CUT HERE

PRESENT THIS TICKET FOR ENTRY - ONE TICKET PER PERSON



**VENDINI**  
**TICKET**


**UNITED NATIONS GUIDED TOURS**  
**PUBLIC TOURS | OCTOBER 6TH 2016**

**THURSDAY OCTOBER 6, 2016 2:30PM**  
**UNITED NATIONS GUIDED TOURS**  
 1ST AVE AT 45TH & 46TH STREET, NEW YORK, NY 10017

**NEED HELP? (212) 963-4440**  
**SEC:GEN ADM ROW:- SEAT:16**  
 NO REFUND - NO EXCHANGE - TREAT TICKET AS CASH

ADMIT ONE  
 ONE TICKET PER PERSON AT GATE  
 SCAN WILL INVALIDATE TICKET  
 GUARD TICKET AS YOU WOULD CASH

EUGENE CHERNYAK  
 SENIOR 60 Y/O+ - \$13.00 - CREDIT  
 32475431 - JRL222WF



**TICKET**

**UNITED NATIONS**  
**PUBLIC VISIT**

**06-10-2016**


+97411

**EUGENE CHERNYAK**

**PUBLIC VISIT**

**Public Visit**

**50556**





### Places in Manhattan, NY

Showing 1-10 of 40

- Active Life
- Arts & Entertainment
- Automotive
- Beauty & Spas
- Education
- Event Planning & Serv...
- Food
- Health & Medical
- Home Services
- Hotels & Travel
- Local Flavor
- Local Services
- Nightlife
- Restaurants
- Shopping

More categories

#### Filters

\$
  \$\$
  \$\$\$
  \$\$\$\$
  Open Now
  Order Pickup or Delivery
  Online Booking
  All Filters

#### Sort By

- Best Match
- Highest Rated
- Most Reviewed

#### Neighborhoods

- East Village
- Alphabet City
- Lower East Side
- Greenwich Village
- More Neighborhoods

#### Distance

- Bird's-eye View
- Driving (5 mi.)
- Biking (2 mi.)
- Walking (1 mi.)
- Within 4 blocks

#### Price

- \$
- \$\$
- \$\$\$
- \$\$\$\$

#### Features

- Order Pickup or Delivery
- Offering a Deal
- Online Booking
- Open Now 11:32 AM
- More Features



**1. Ippudo NY**  
 4.5 stars 8427 reviews  
 \$\$ - Ramen

East Village  
 65 4th Ave  
 New York, NY 10003  
 (212) 388-0088

Ippudo was as delicious as it was an experience. It was an impromptu decision to finally try this hyped ramen spot out on a Sunday evening. As others have said, get here earlier.... read more



**2. Artichoke Basille's Pizza**  
 4.5 stars 3234 reviews  
 \$ - Pizza

Gramercy, East Village  
 328 E 14th St  
 New York, NY 10003  
 (212) 228-2004

This restaurant accepts pickup and delivery

SO GOOD. That's all I have to say. Jk I always get the artichoke slice, which is basically two slices bc it's hugeeee. The first time I tried it, I couldn't finish it (/snickers at... read more



**3. Caracas Arepa Bar**  
 4.5 stars 2417 reviews  
 \$\$ - Venezuelan

East Village  
 93 1/2 E 7th St  
 New York, NY 10009  
 (212) 529-2314

What a great surprise!! My husband and I were looking for a place to eat and we just had a good feeling for this place. It just screams "awesome food little gem". So we went in, and... read more



**4. Spot Dessert Bar**  
 4.5 stars 2053 reviews  
 \$\$ - Desserts, Bakeries, Coffee & Tea

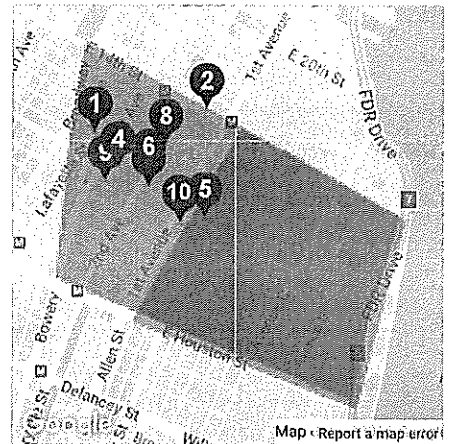
East Village  
 13 St Marks Pl  
 New York, NY 10003  
 (212) 677-5670

Both the display and the taste were fantastic. And the menu is seasonal, so expect a change this autumn fo the fall menu to be out. But since I've only sampled some from the summer... read more

**5. Crif Dogs**  
 4.5 stars 1897 reviews

East Village, Alphabet City  
 113 Saint Marks Pl  
 New York, NY 10009

Mo' Map Redo search when map moved




Ads by Google related to: Manhattan, NY

zoomtan.com

**Zoom Tan - Tanning Salons**  
 Pale to Perfect in 45 Seconds Get a Spray Tan Coupon  
 Coupons Pricing  
 Spray Tanning Locations

hudsonvalley.org

**Rockefeller Estate Tours**  
 Lovely house, gardens, art & views. Tickets are on sale now!  
 3 W Sunnyside Ln, Irvington, NY  
 Buy tickets Tour options  
 Directions Group tours




5 · Hot Dogs, American (New)

This restaurant accepts pickup and delivery



Not quite an institution, but damn those are tasty dogs! This is what you hope for when you hit up a backyard BBQ or a summer food festival. The dogs are loaded, the tots are... read more




6. Veselka  
 1826 reviews  
\$\$ · Diners, Ukrainian

East Village  
144 2nd Ave  
New York, NY 10003  
(212) 228-9682

This restaurant accepts pickup and delivery



I've been coming to Veselka for three years, and not once has it disappointed me. It's great for lunch; I'd recommend the borscht and the stuffed cabbage with seasonal veggies. And,... read more




7. Café Orlin  
 1647 reviews  
\$\$ · Middle Eastern, Cafes

East Village  
41 St Marks Pl  
New York, NY 10003  
(212) 777-1447

This restaurant accepts pickup orders



Absolutely fabulous! Decided to go with the Middle Eastern eggs and loved every bite of it. I had not had labne cheese and I am always willing to explore and try something new. Oh... read more



8. Love Mamak  
 1943 reviews  
\$\$ · Thai, Malaysian, Vietnamese

East Village  
174 2nd Ave  
New York, NY 10003  
(347) 394-5085

This restaurant accepts pickup and delivery



A really terrific place! Gets a bit crowded on the weekends but the menu is separated by Thai, Vietnamese, and Malaysian. Dumplings and Pad Thai were delicious and the wait staff... read more



9. McSorley's Old Ale House  
 1456 reviews  
\$ · Dive Bars, Breweries

East Village  
15 E 7th St  
New York, NY 10003  
(212) 473-9148



YOU HAVE TO STOP BY HERE!! There is SO much history here. Original everything - chairs, Tables, menu, floor, ect. It's so neat how they've kept it original. Limited options- but... read more



10. Luke's Lobster  
1417 reviews  
\$\$ · Seafood

East Village  
93 E 7th St  
New York, NY 10009  
(212) 387-8487



Luke's Lobster is the best! This location is as tiny as a seaside shack along the Maine coastline, but their lobster rolls are ON POINT. If you're tempted by the crab or shrimp... read more

Not here? Tell us what we're missing.

If the business you're looking for isn't here, add it!





### Places in Manhattan, NY

Showing 11-20 of 40

- Active Life
- Arts & Entertainment
- Automotive
- Beauty & Spas
- Education
- Event Planning & Serv...
- Food
- Health & Medical
- Home Services
- Hotels & Travel
- Local Flavor
- Local Services
- Nightlife
- Restaurants
- Shopping

#### Filters

\$
  \$\$
  \$\$\$
  \$\$\$\$
  Open Now
  Order Pickup or Delivery
  Online Booking
  All Filters

#### Sort By

- Best Match
- Highest Rated
- Most Reviewed

#### Neighborhoods

- East Village
- Alphabet City
- Lower East Side
- Greenwich Village
- More Neighborhoods

#### Distance

- Bird's-eye View
- Driving (5 mi.)
- Biking (2 mi.)
- Walking (1 mi.)
- Within 4 blocks

#### Price

- \$
- \$\$
- \$\$\$
- \$\$\$\$

#### Features

- Order Pickup or Delivery
- Offering a Deal
- Online Booking
- Open Now 11:47 AM
- More Features



11. Cafe Mogador  
 1506 reviews  
 \$\$ · Moroccan

East Village, Alphabet City  
 101 St Marks Pl  
 New York, NY 10009  
 (212) 677-2226



Great food nice services Lunch special good and priceless We will come back Clean and very friendly read more



12. Yuca Bar & Restaurant  
 1401 reviews  
 \$\$ · Latin American, Tapas Bars

East Village, Alphabet City  
 111 Avenue A  
 New York, NY 10009  
 (212) 982-9533



WHAT CAME FIRST!? Ladies Night or Tapas? You can't walk past this Avenue A spot without being drawn to the energy that this place exudes. After living a stone's throw away for... read more



13. Minca  
 1370 reviews  
 \$\$ · Ramen

East Village, Alphabet City  
 536 E 5th St  
 New York, NY 10009  
 (212) 505-8001



Minca is a great spot. It's pretty small inside so try to keep your table size to 4 or less, preferably 1-2 to get seated easier. Especially if you're going to complain about waiting... read more




14. Xi'an Famous Foods  
 1317 reviews  
 \$ · Chinese, Noodles, Burgers

East Village  
 81 St Marks Pl  
 New York, NY 10003  
 (212) 786-2068



Great place to definitely try. Lamb dumplings are bomb and the N1 spicy Cullen lamb is pretty good. Luckily it's not too spicy, but the noodles are chewy and the meat is well... read more



15. Cha-An  
 1273 reviews  
 \$\$ · Japanese, Tea Rooms

East Village  
 230 E 9th St  
 New York, NY 10003  
 (212) 228-8030